NOTICE!

The contractor is specifically cautioned that the location and/or elevation of the existing utilities as shown on these plans is based on records of the various utility companies and, where possible, measurements taken in the field. The information is not to be relied upon as being exact or complete. It is the contractor's responsibility to avoid all existing utilities and repair any damaged lines, at his own expense, whether the utility is shown on these plans or not. The contractor shall notify the appropriate utility company 48 hours prior to any excavation.

Contact Information:

Texas One Call:	800-245-4545
Lone Star One Call:	800-669-8344
Texas Excavation Safety System (Digtess)	800-344-8377
Bryan Water Services	979-209-5900
Bryan Texas Utilities	979-821-5865
Atmos Energy	979-774-2506
Verizon	979-821-4300
Suddenlink	979-846-2229

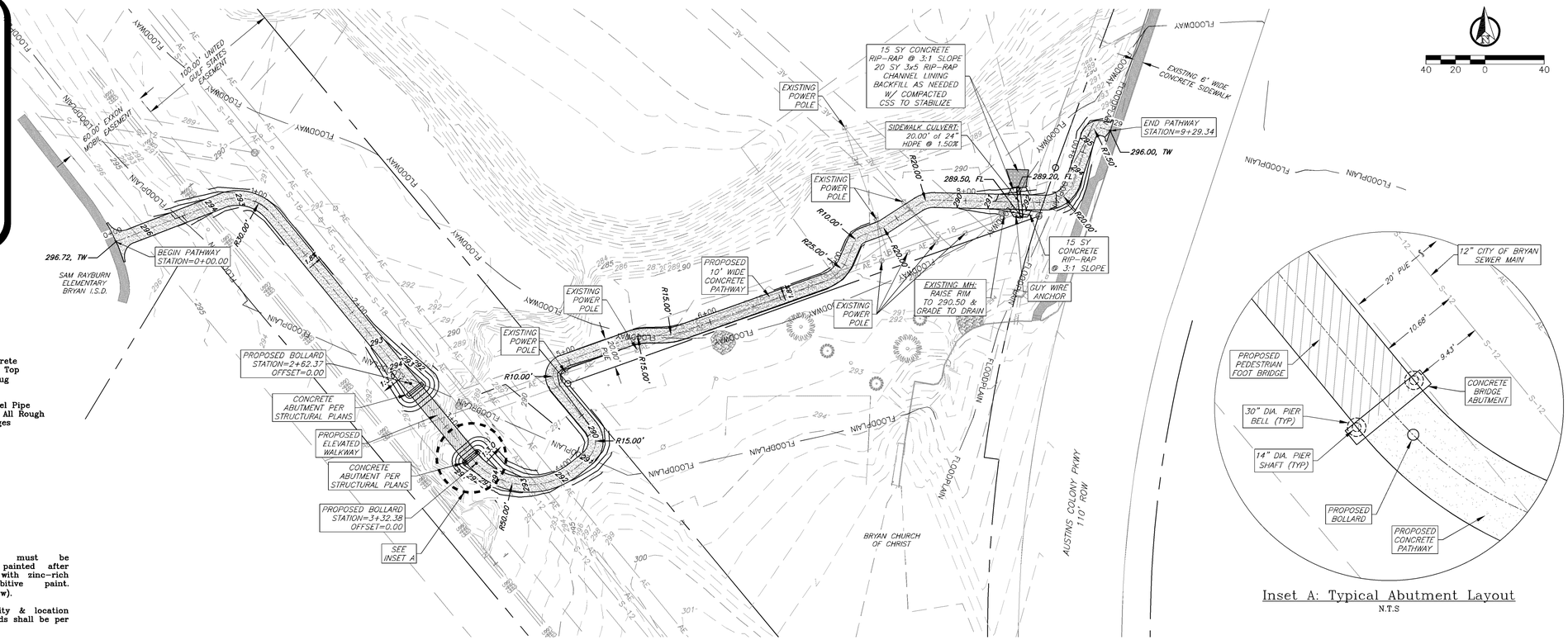

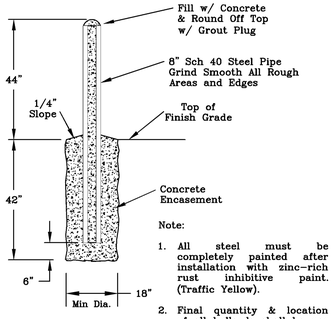

Note:

1. All steel must be completely painted after installation with zinc-rich rust inhibitive paint. (Traffic Yellow).
2. Final quantity & location of all bollards shall be per plans.

Typical Bollard Detail

N.T.S

Inset A: Typical Abutment Layout

N.T.S

Proposed Pathway Profile

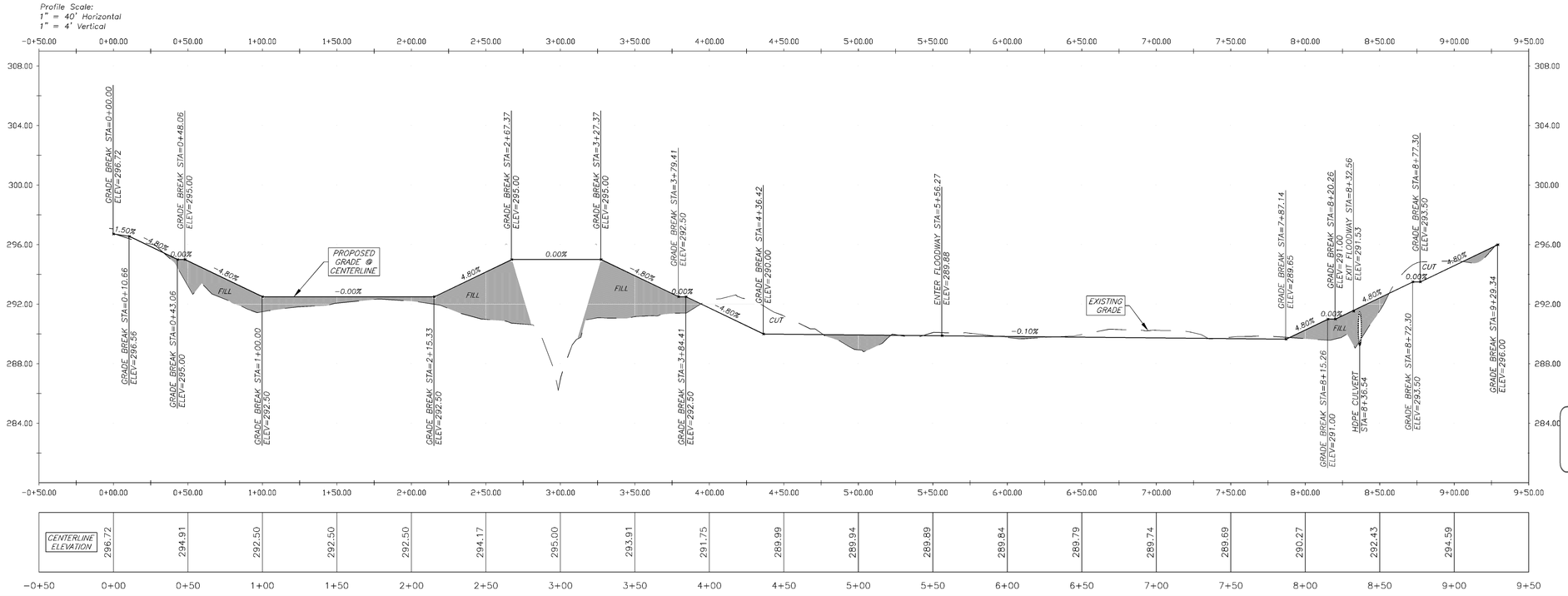

RELEASED FOR CONSTRUCTION
By Johnny Price on Mar 21, 2016
CITY OF BRYAN
ENGINEERING SERVICES

Pathway Plan & Profile

General Notes:

1. The topography shown is from field survey data.
2. All utilities shown are taken from the best available information based on construction utility documents obtained by J4 Engineering from City and Independent agencies and/or above ground field evidence. Shown positions may not represent as-built conditions.
3. The contractor shall be responsible for verifying the exact location of all existing underground utilities, whether shown on these plans or not. Notification of the utility companies 48 hours in advance of construction is required.
4. Contractor is responsible for field verifying existing and proposed grades prior to any construction and reporting any inconsistencies to the Owner.
5. The contractor shall follow the general intent of the grading plans. Minor adjustments to the actual elevations shown on the grading plan may be required to match existing ground elevations and structures. The proposed contour lines shown are approximate only. The design grade spot elevations should be used for construction of the site work
6. All construction shall be in accordance with the current BCS Standard Specifications, Details, and Design Guidelines for Water, Sewer, Streets, and Drainage, unless otherwise noted.
7. It is the intent of these plans to comply with all City of Bryan guidelines, details & specifications.
8. See C1 - General Notes.

FL - Flow Line
NG - Top of Ground
TC - Top of Curb
TP - Top of Pavement
TW - Top of Sidewalk
TI - Top of Inlet

STATE OF TEXAS
GLENN JONES
97600
LICENSED
PROFESSIONAL ENGINEER

The seal on this doc ment was a thori ed b lenn ones on this date, Mar iteration of a sealed doc ment with o t ro er notification to the res onsible engineer is an offense nder the Te as Engineering ractice ct.

No.	Revision/Issue	Date

Firm Name and Address:

J4 Engineering
PO Box 5192 - Bryan, Texas - 77805
979-739-0567 www.J4Engineering.com
Firm# 9951

Project Name and Address:

Austin's Colony Multi-Use Pathway

Bryan, Brazos County, Texas

Date: Mar 2016
Scale: As Noted
Sheet: C2

J4 Engineering 03/14/2016 Pathway - Base5.dwg J4E Project # 15-064