Scale 1/16" = 7.5'

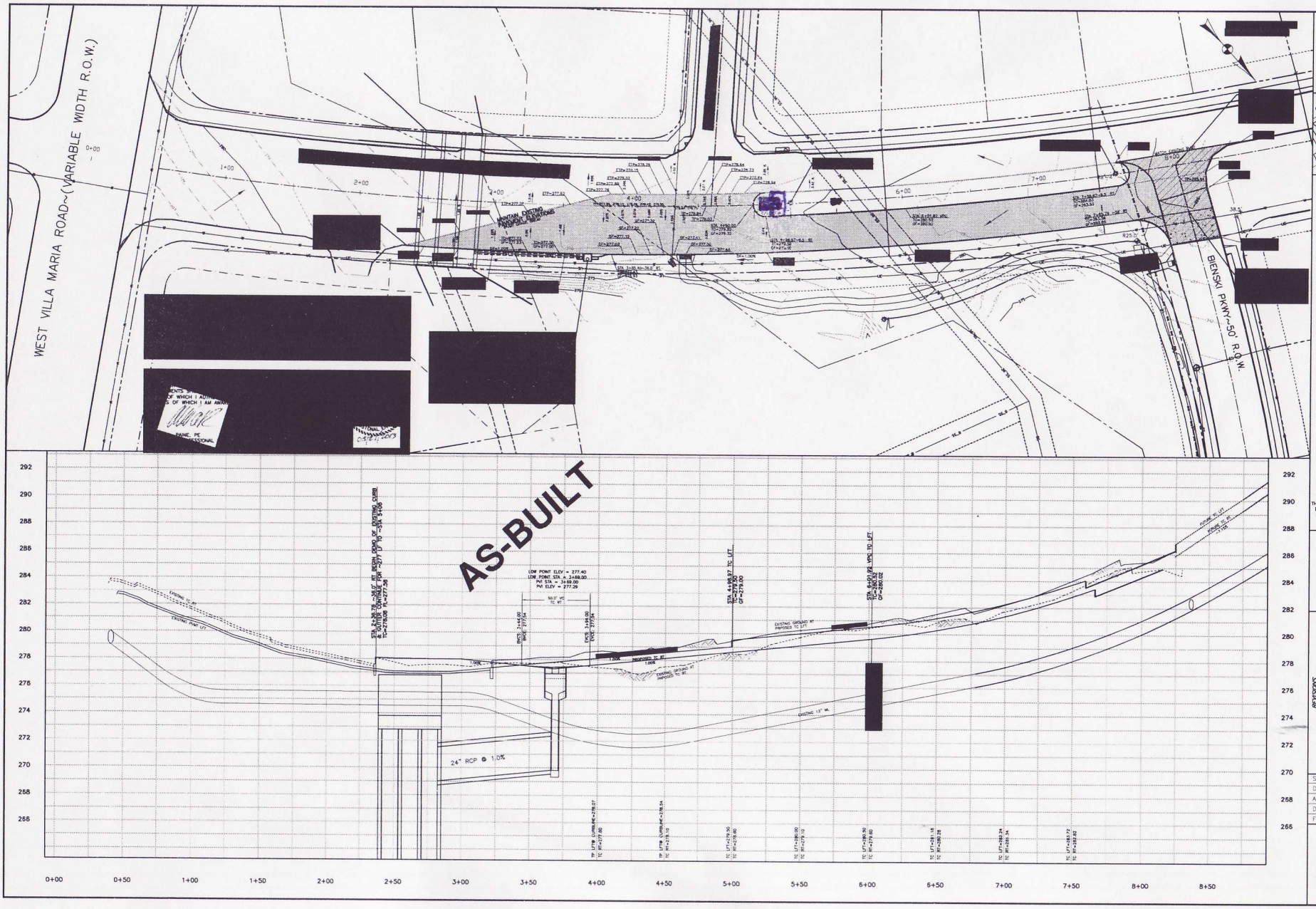

FILING ENGINEERING AND SURVEYING

PLAN / PROFILE

R.A. GALINDO BLVD EXPANSION

DOMINION OAKS SUBDIVISION PHASE 2

BRYAN, BRAZOS COUNTY, TEXAS

THE SEAL APPEARING ON THIS DOCUMENT WAS ORIGINALLY AUTHORIZED BY ALFRED A. PAINE, P.E. 97221 ON OCTOBER 03, 2012

STATE OF TEXAS
ALFRED A. PAINE
97221

10/03/2012

REVISIONS

DATE	DESCRIPTION
10/03/12	REVISED PER 10/01/12 CITY COMMENTS

SCALE:	1"=30'
DRAWN BY:	DD
APPROVED BY:	AAP
DATE:	09/21/2012
FILE:	RAG-EXP

SHEET

ST-1

OF 2

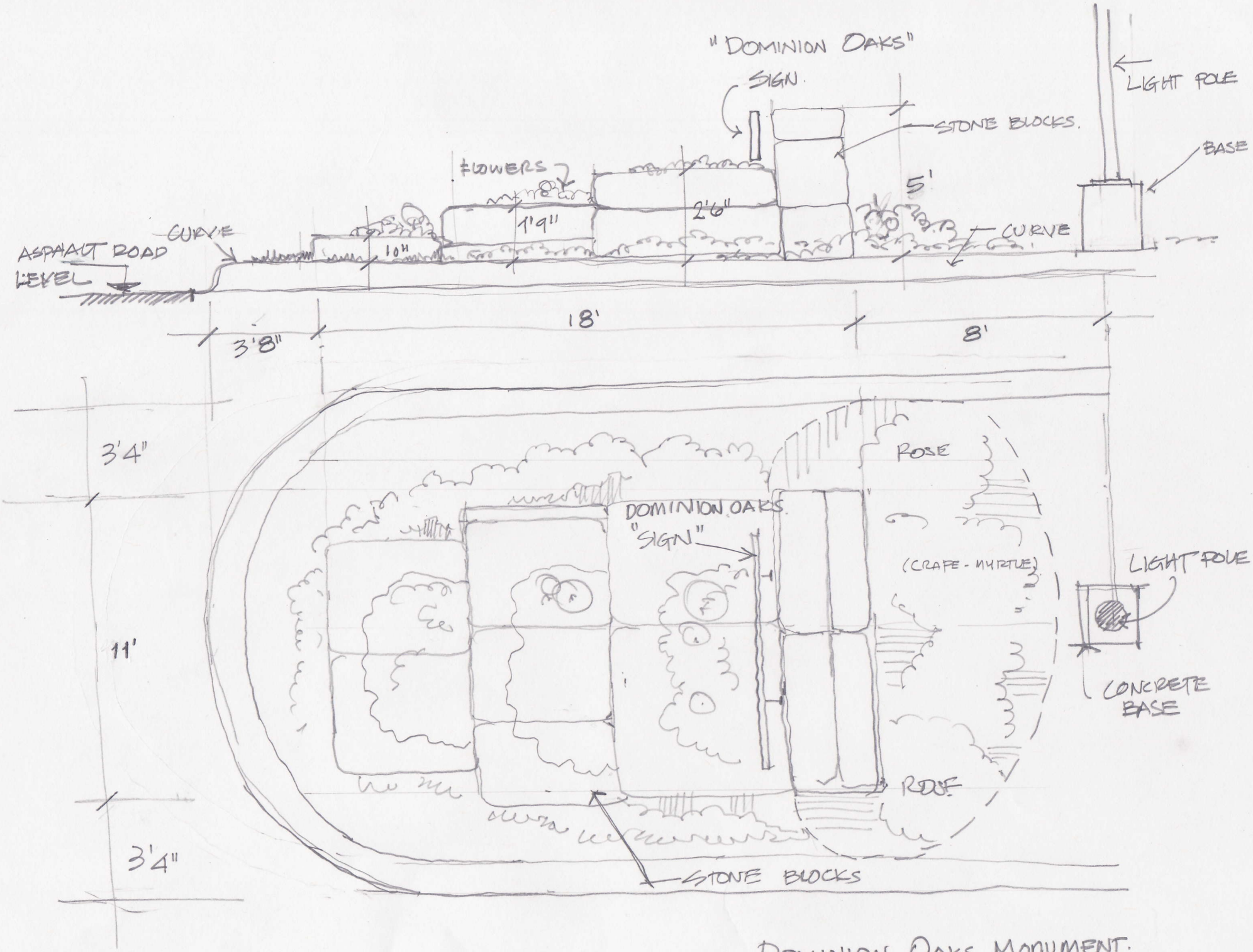

DOMINION OAKS MONUMENT.

NOT TO SCALE

Scale 1/16" = 7.5

Place marker

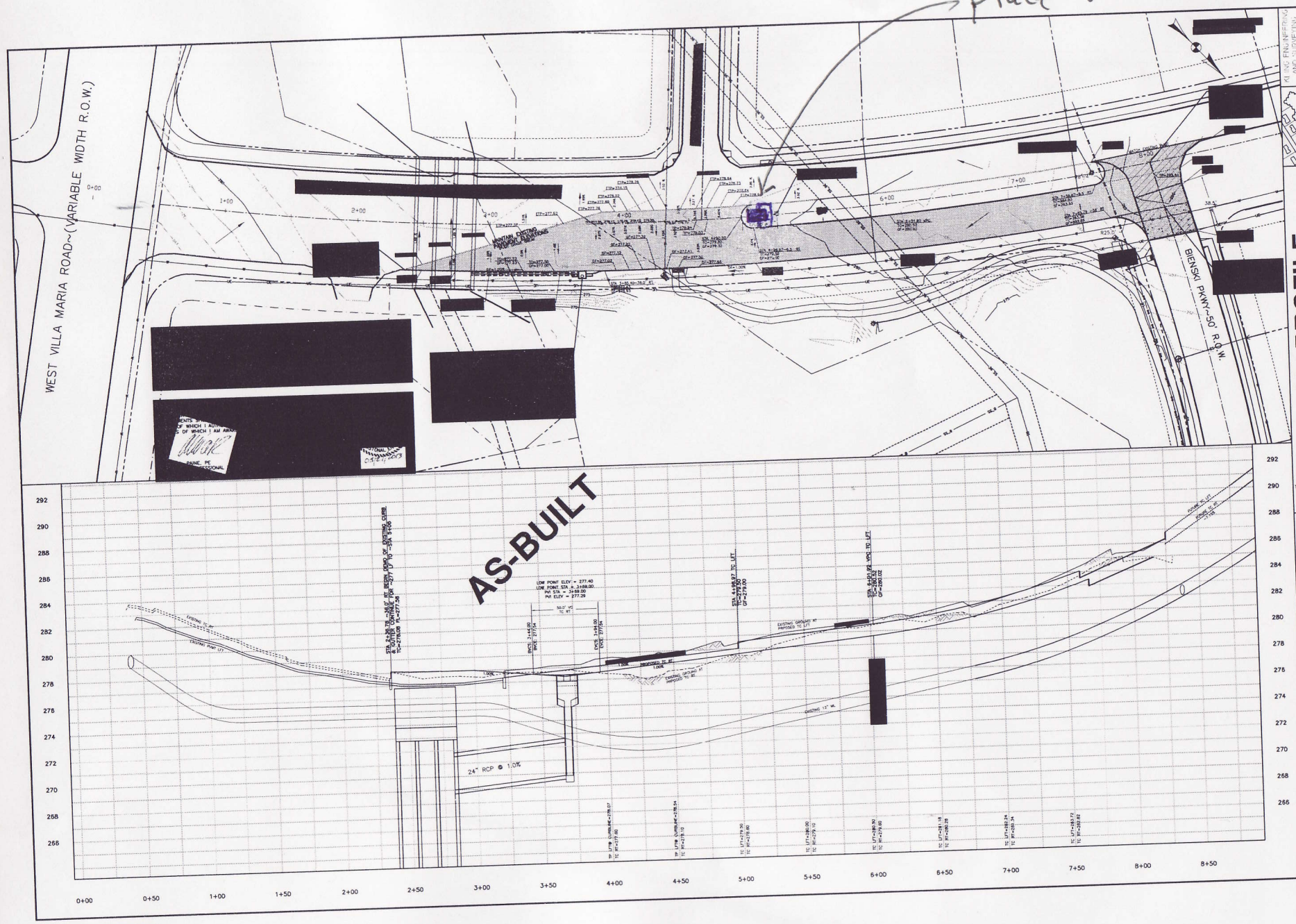

PLAN / PROFILE

A. GALINDO BLVD EXPANSION

DOMINION OAKS SUBDIVISION PHASE 2

BRYAN, BRAZOS COUNTY, TEXAS

THE SEAL APPEARING ON THIS DOCUMENT WAS ORIGINALLY AUTHORIZED BY ALFRED A. PAINE, P.E. 97221 ON OCTOBER 03, 2012

STATE OF TEXAS
ALFRED A. PAINE
97221

10/03/2012

REVISIONS

DATE	DESCRIPTION
10/02/12	REVISED PER VARIOUS CITY COMMENTS

SCALE:	1"=30
DRAWN BY:	DD
APPROVED BY:	AAP
DATE:	09/21/2012
FILE:	RAG-EXP

SHEET

ST-1

OF 2