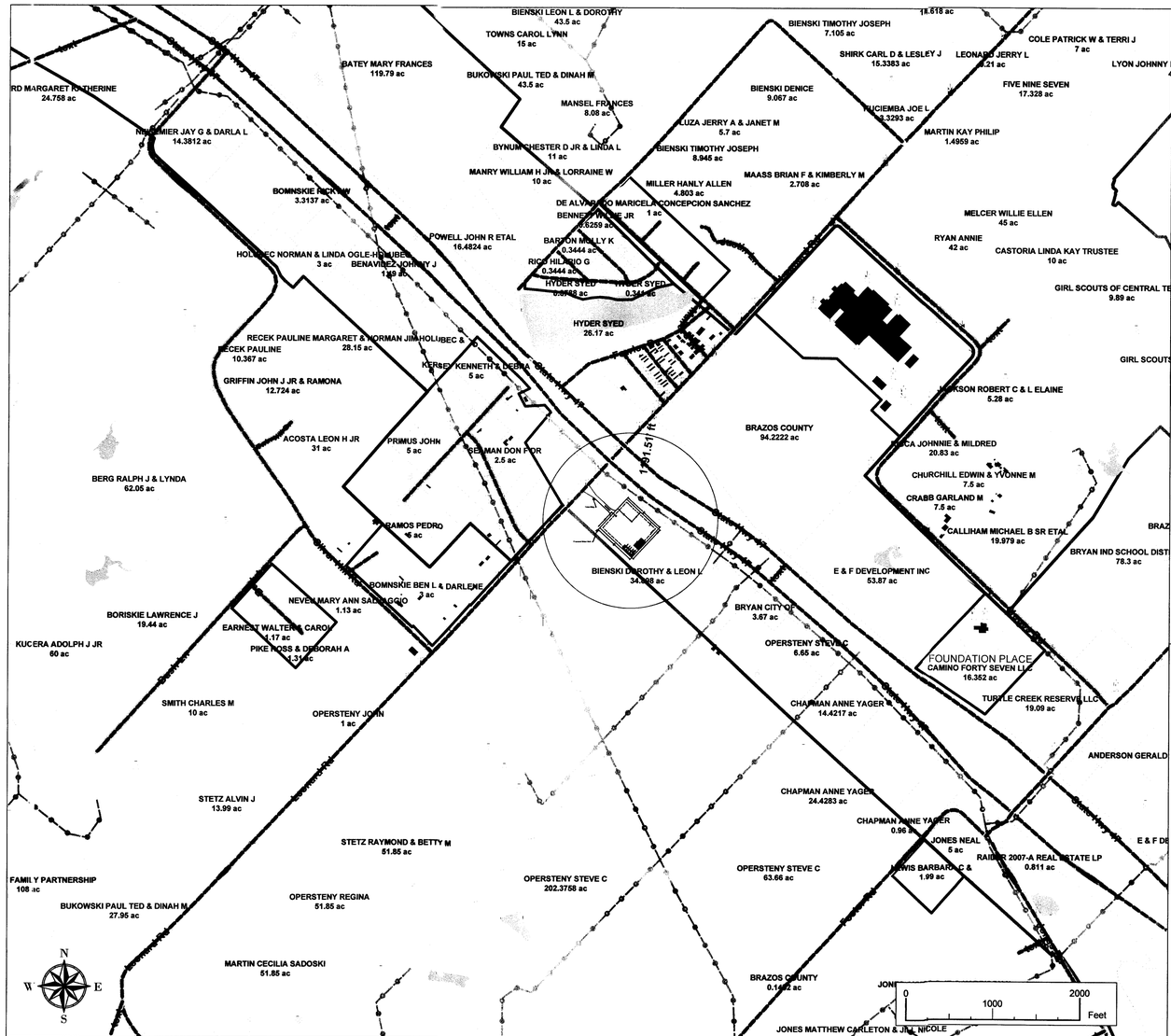

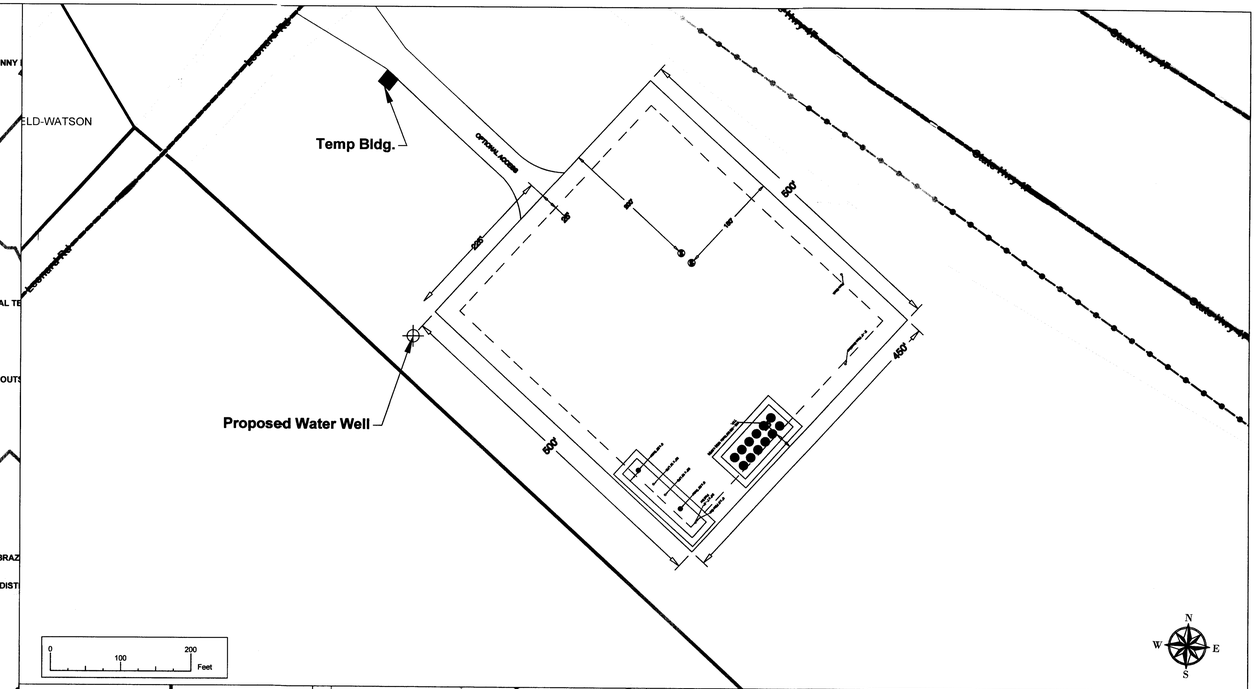

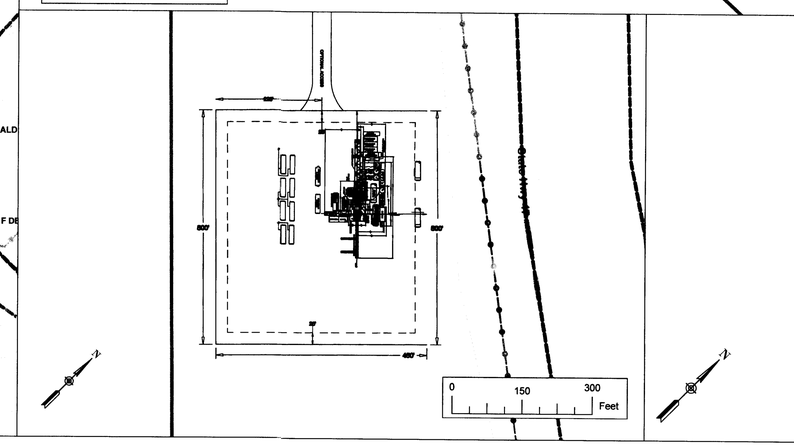

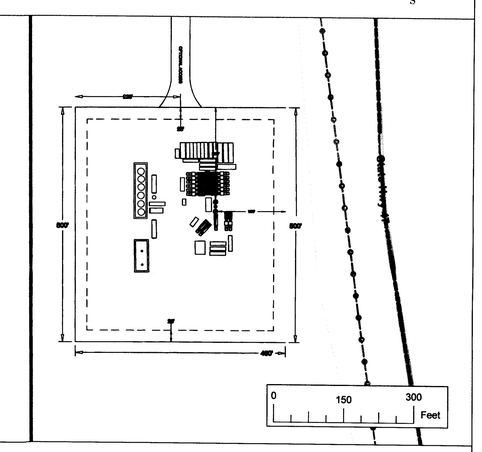

NOTES PURSANT TO SITE PLAN:

1. LEGAL DESCRIPTION:

PAD DESCRIPTION:

CURRENT OWNER & MINERAL LESSEE:
CURRENT SURFACE OWNER:

CURRENT MINERAL OWNER:

MAILING ADDRESS:

SITUS ADDRESS:

2. WELL OPERATED BY:

3. THERE ARE NO RESIDENCES WITHIN 100 FT OF WELL
4. THERE ARE NO CHURCES, HOSPITALS, REST HOMES, SCHOOLS, PRE-SCHOOLS, NURSERIES OR PLACES OF PUBILC ASSEMBLY WITHIN 1000 FT OF WELL.

5. WELL INFORMATION:

6. RIG TO BE USED:

Pursuant to Ordinance 1883 adopted by the City of Bryan. Halcon Operation Co., Inc. is in compliance with all ordinances listed.
DRILLSITE & ACCESS ROAD ARE NOT WITHIN THE 100 YEAR FLOODPLAIN ACCORDING TO THE F.E.M.A. FLOOD LAYOUT PROVIDED.

ADDITIONAL NOTES:

MAP LEGEND

- Texas Pipelines
- SURFACE_USE_LINES
- SURFACE_AREA_OBJECTS
- SURFACE_AREA_BLDGS
- Map Base
- Flood Plain
- Brazos Hydrants
- Drilled Wells
- Brazos_roads
- Subdivision_Boundary
- Ponds
- Creeks
- Brazos city limits

SITE PLAN

FOR

HALCÓN RESOURCES **GROUPER #2H**

SURFACE LOCATION POSITON:

NORTHING (Y) = 10,209,175.53' LAT. = 30.615468653° (N)
EASTING (X) = 3,525,822.53' LONG. = 96.424645702° (W)

HALCÓN OPERATING COMPANY INC.

T.J. WOOTON, A- 59

BRAZOS COUNTY, TEXAS

PREPARED BY:
HALCÓN RESOURCES
Vincent Ortiz