SCALE: 1" = 20'

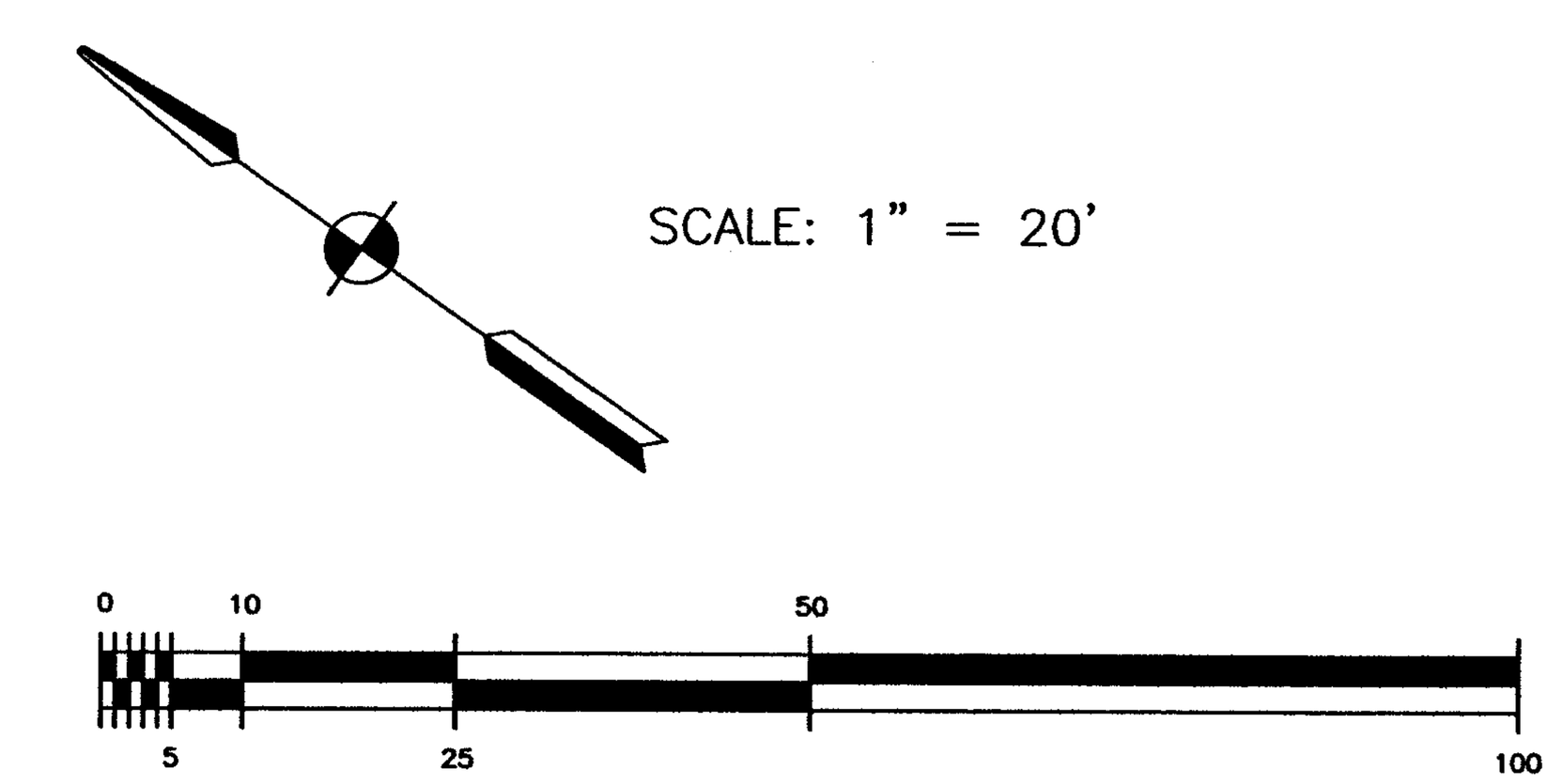

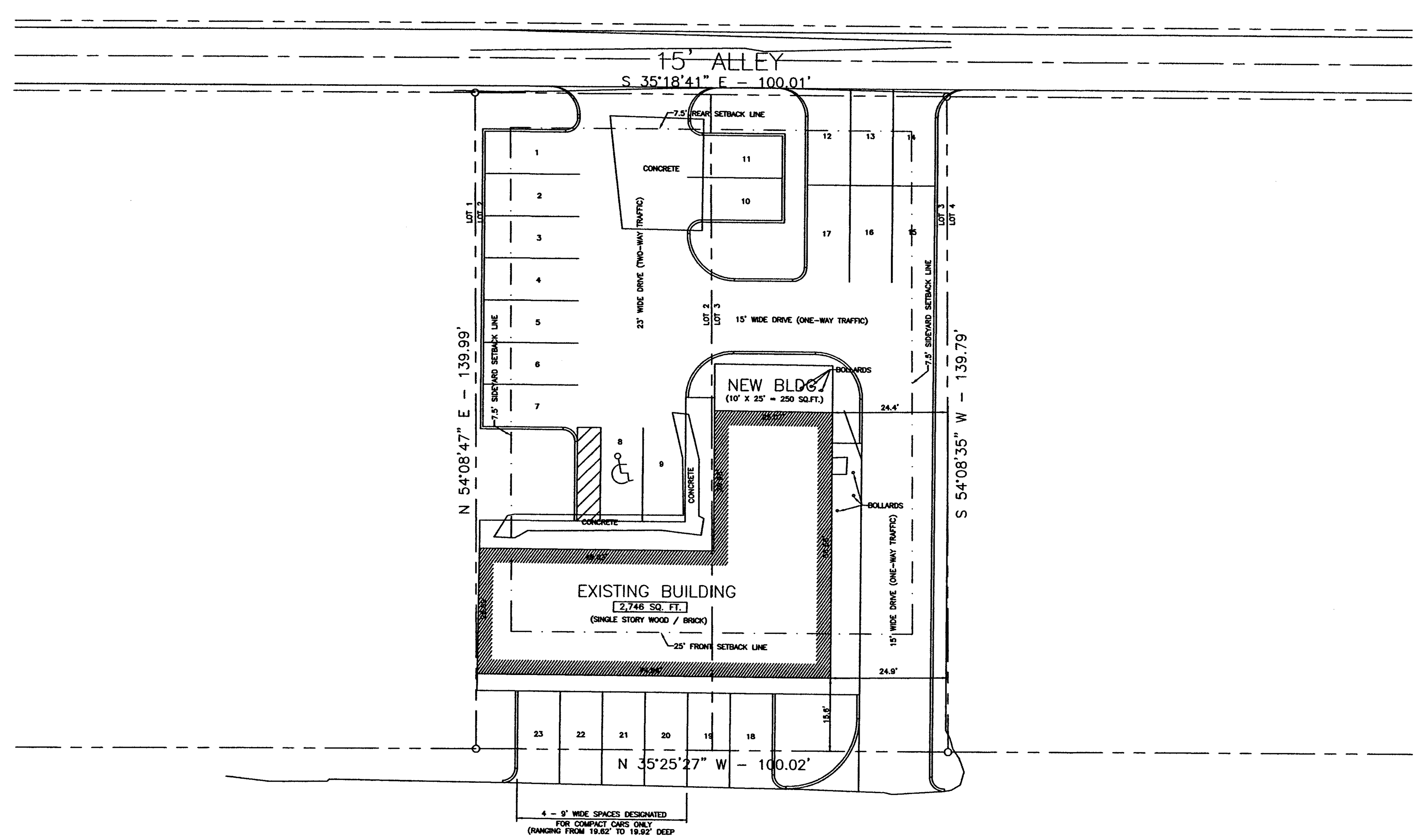

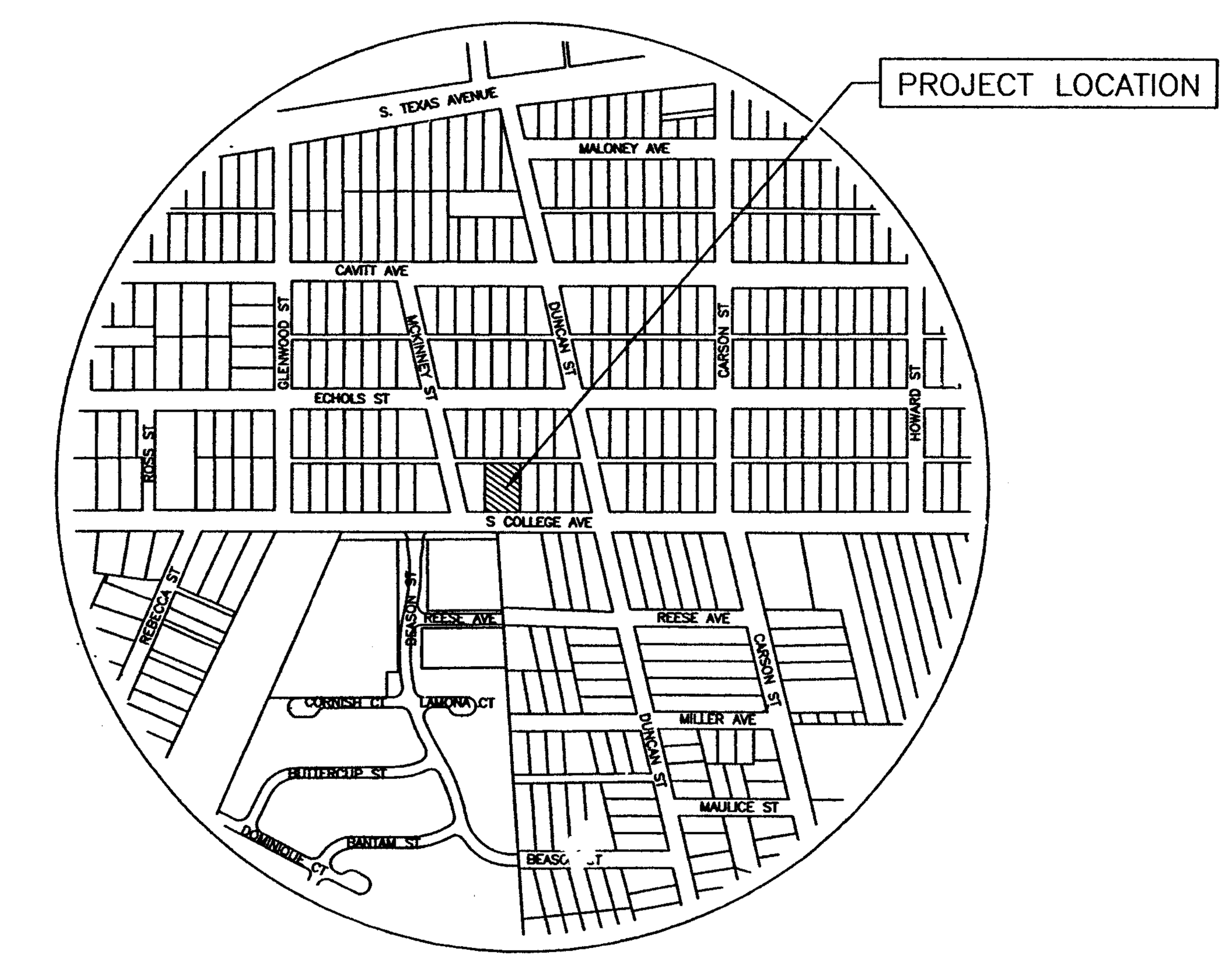

VICINITY MAP

N.T.S.

REVISIONS		
NO.		DATE
1.		

THESE DRAWINGS AND SPECIFICATIONS ARE THE PROPERTY AND COPYRIGHT OF LARRY (L. A.) ALLAN BERRY, P.E., AND SHALL NOT BE USED OR COPIED FOR USE ON ANY WORK EXCEPT BY AGREEMENT WITH LARRY (L. A.) ALLAN BERRY, P. E. WRITTEN DIMENSIONS TAKE PRECEDENCE OVER SCALED DIMENSIONS AND SHALL BE VEIFIED BY THE CONTRACTOR ON THE JOB SITE. ANY DISCREPANCY SHALL BE BROUGHT TO THE ATTENTION OF LARRY (L. A.) ALLAN BERRY, P. E. PRIOR TO THE COMMENCEMENT OF ANY WORK.

STATE OF TEXAS
L.A. BERRY
74246
LICENSED
PROFESSIONAL
5/11/15

THIS DOCUMENT IS RELEASED FOR THE PURPOSE OF:

CONSTRUCTION

UNDER THE AUTHORITY OF:

L.A. BERRY, P.E.
BERRY ENGINEERING COMPANY
1811 ROSE STREET
BRYAN, TEXAS 77802
TEL: (979) 575-3457
EMAIL: berryeng@hotmail.com

iGlesia Victoria Pentecostal Church

1905 S. COLLEGE AVENUE
BRYAN BRAZOS COUNTY, TEXAS

SITE PLAN

0.321 ACRE TRACT (13,991 SQ. FT.)
LOTS 2 & 3, BLOCK "A",
FAIRACRES ADDITION
(VOL.110, PG. 539)
BRYAN, BRAZOS COUNTY, TEXAS

SCALE: 1"=20'
DRAWN: L.A. BERRY
DATE: MAY 2015
SHEET NO. SP1

Development Services
OCT 21 2015
RECEIVED