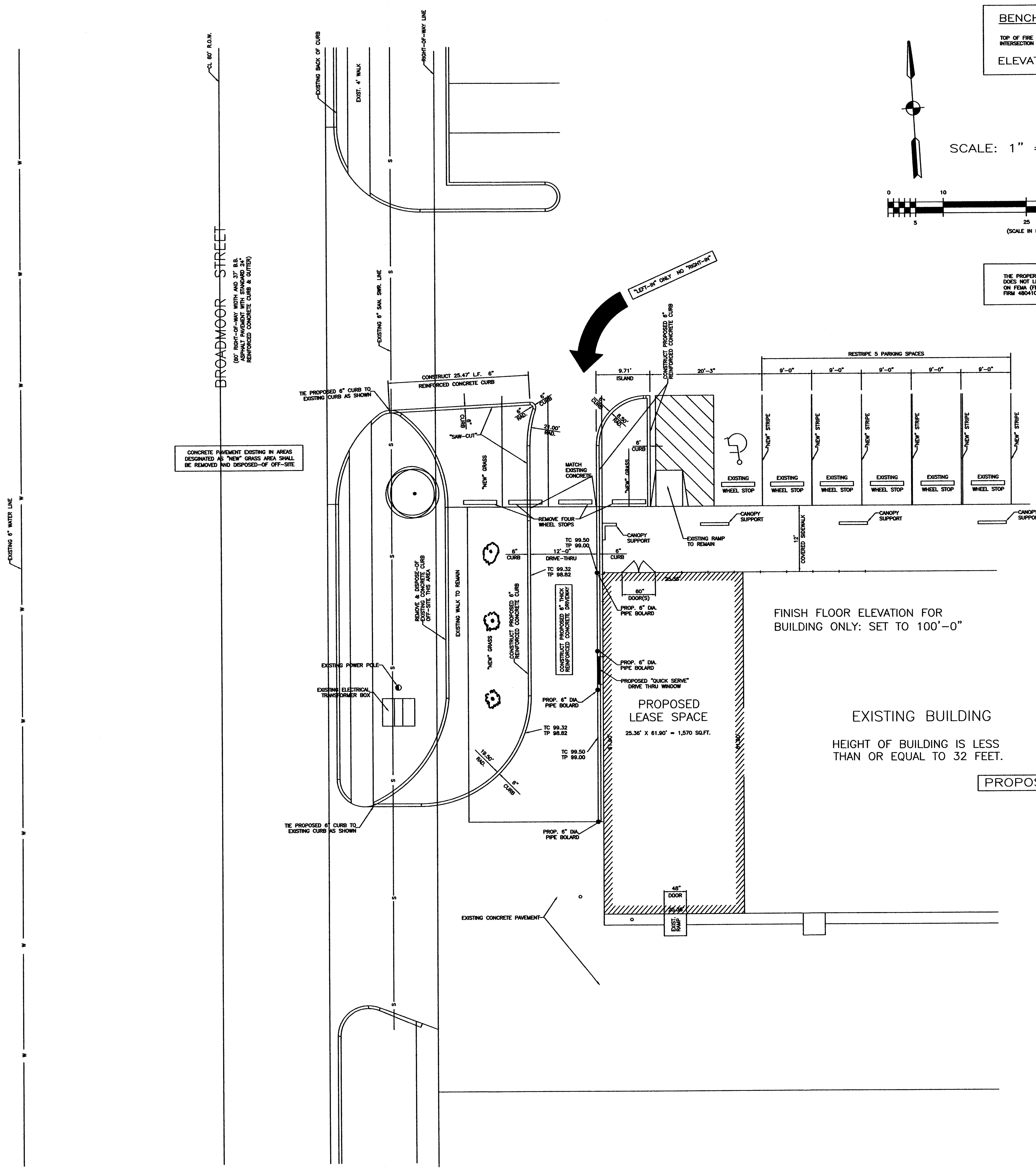

BENCH MARK:

TOP OF FIRE HYDRANT LOCATED AT THE SOUTHEAST CORNER OF THE INTERSECTION OF EAST 29TH STREET AND BROADMOOR STREET.

ELEVATION= 336.13

THE PROPERTY HEREON DESIGNATED AS RIVERSTONE PLAZA ADDITION DOES NOT LIE WITHIN A 100-YEAR FLOOD HAZARD AREA AS DEPICTED ON FEMA (FEDERAL EMERGENCY MANAGEMENT AGENCY) FIRM 48041C0215F, REVISED APRIL 2, 2014

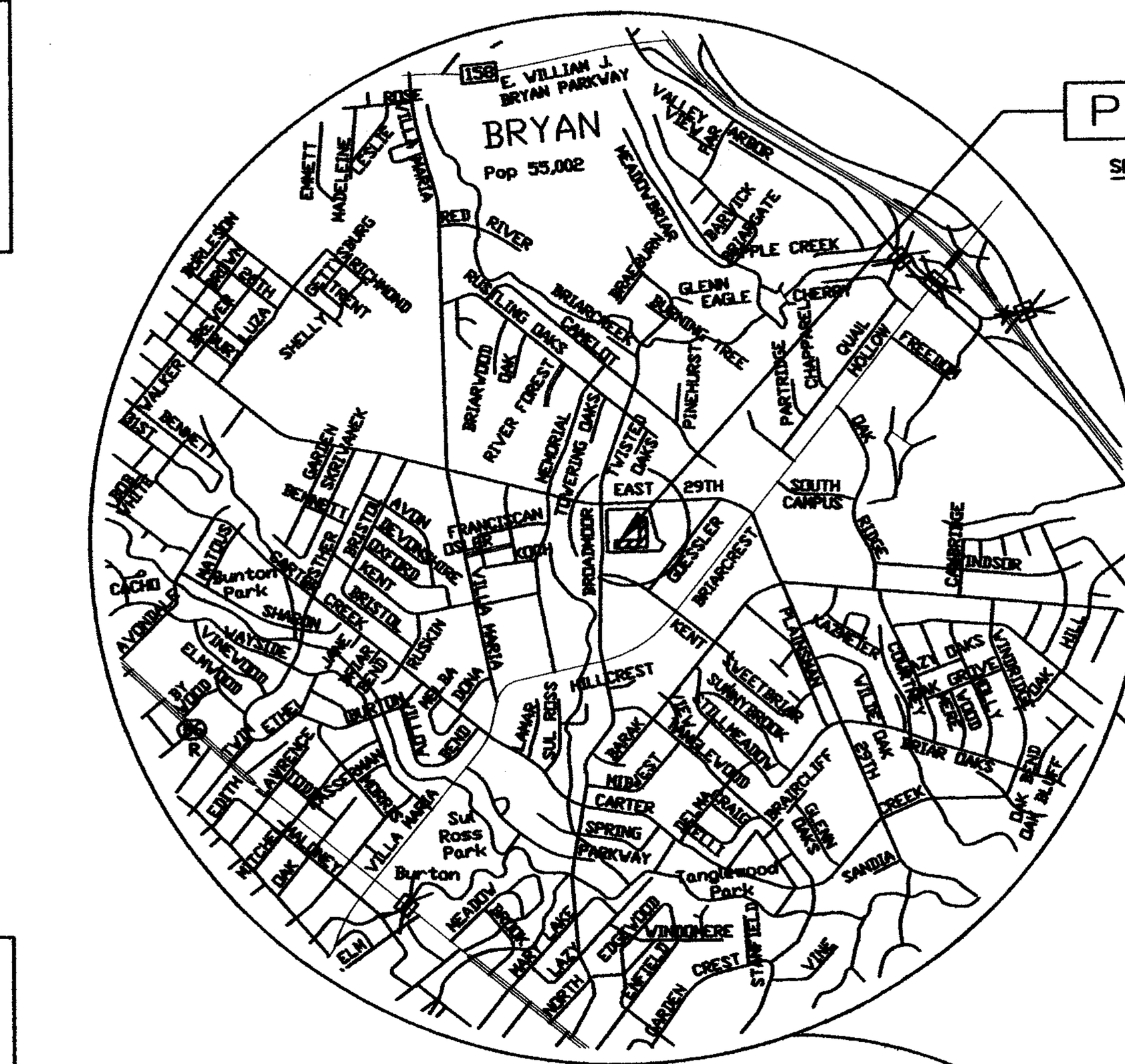

PROJECT LOCATION

SEE INSET FOR ENLARGEMENT OF PROJECT AREA

VICINITY MAP

NOT TO SCALE

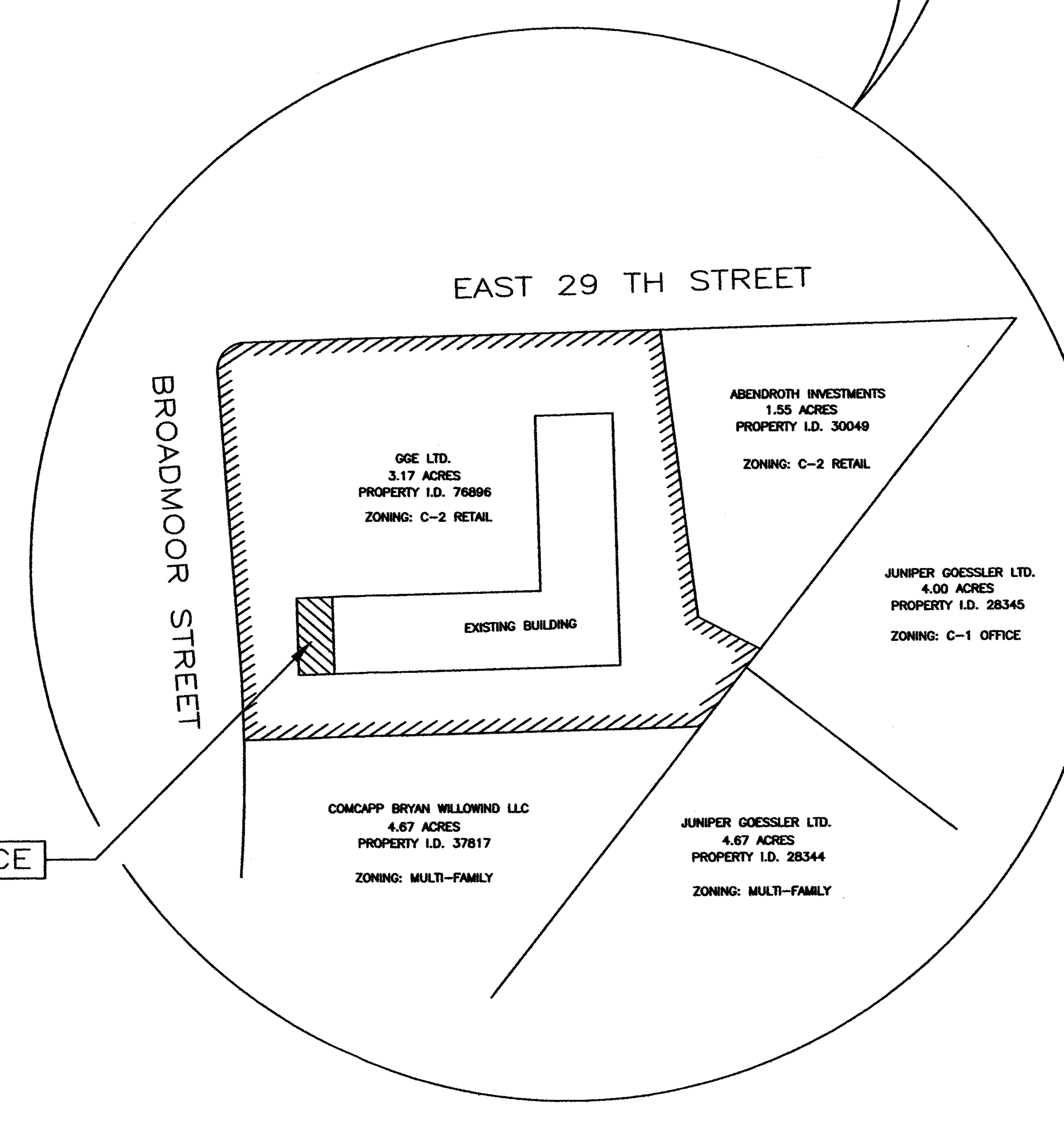

INSET

NOT TO SCALE

Development Services
DEC 16 2015
RECEIVED

LANDSCAPE LEGEND:

SYMBOL	SIZE	NAME & TYPE	QUANTITY	POINT	POINTS VALUE
(shrub symbol)	5 GALLON CONTAINER	HAWTHORNE (white) (Nandina domestica) Shrub	3	10	30

LANDSCAPE CALCULATIONS

REMOVE 356 S.F. OF CONCRETE
ADD 720 S.F OF GRASS
136 S.F. DIFFERENCE

136 S.F. X 15%=20.40 S.F.=>30 S.F

REQUIRED = 30 S.F.
SUPPLIED = 30 S.F.

THEREFORE, LANDSCAPING PROVIDED MEETS ORDINANCE.

REVISIONS

DATE	12-15-2015
DRAWN	LAB
CHECKED	BEC

THESE DRAWINGS AND SPECIFICATIONS ARE THE PROPERTY AND COPYRIGHT OF LARRY (L. A.) ALLAN BERRY, P.E., AND SHALL NOT BE USED OR COPIED FOR USE ON ANY WORK EXCEPT BY AGREEMENT WITH LARRY (L. A.) ALLAN BERRY, P. E. WRITTEN DIMENSIONS TAKE PRECEDENCE OVER SCALED DIMENSIONS AND SHALL BE VEIFIED BY THE CONTRACTOR ON THE JOB SITE. ANY DISCREPANCY SHALL BE BROUGHT TO THE ATTENTION OF LARRY (L. A.) ALLAN BERRY, P. E. PRIOR TO THE COMMENCEMENT OF ANY WORK.

THIS DOCUMENT IS RELEASED FOR THE PURPOSE OF:
CONSTRUCTION
UNDER THE AUTHORITY OF:

L.A. BERRY, P.E.
BERRY ENGINEERING COMPANY (F-6608)
1811 ROSE ST, BRYAN, TX 77802
979.575.3457
la@berryengineering.com

STATE OF TEXAS
L.A. BERRY
74246
LICENSED PROFESSIONAL ENGINEER
12-15-15

RIVERSTONE PLAZA ADDITION

29th STREET AT BROADMOOR DRIVE
BRYAN, TX 77802

J.A. Lewis Management Inc GGE Ltd.
1716 Briarcrest Drive, Suite605
BRYAN, TEXAS 77802-2777
BRAZOS,COUNTY

GRADING PLAN

BEING A 3.859 ACRE TRACT
LOT ONE - BLOCK ONE
RIVERSTONE PLAZA ADDITION
VOL. 754, PAGE 825
JOHN AUSTIN LEAGUE-ABSTRACT NO. 2
BRYAN, BRAZOS COUNTY, TEXAS

DATE:	12/15/2015
NAME:	GRADING PLAN
SCALE:	AS NOTED

SHEET

C1

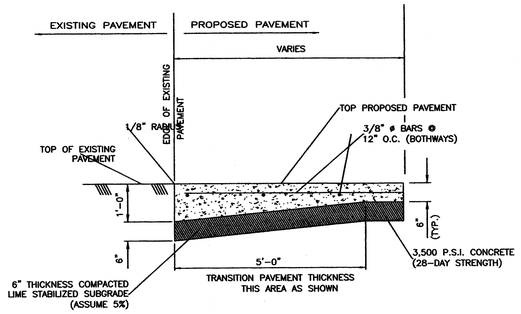

TYPICAL SECTION THRU ACCESS DRIVE APRON N.T.S.

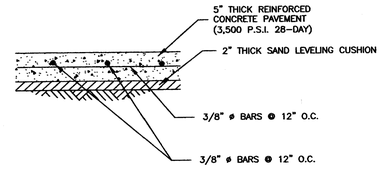

TYPICAL 5" REINFORCED CONCRETE PAVEMENT N.T.S.

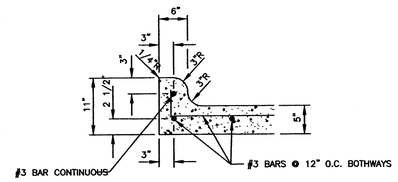

TYPICAL 6" CONCRETE MONOLITHIC CURB N.T.S.

6" CONCRETE MONOLITHIC CURB SHALL BE 3,500 P.S.I. CONCRETE (28-DAY STRENGTH) REINFORCED WITH GRADE 60 STEEL

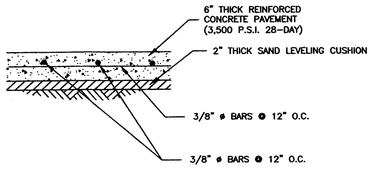

TYPICAL 6" REINFORCED CONCRETE APRON N.T.S.

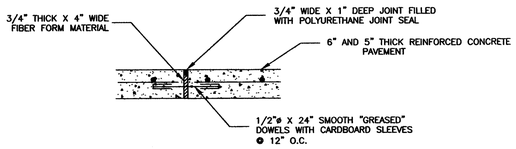

EXPANSION JOINT DETAIL N.T.S.

NOTE: PLACE EXPANSION JOINTS DEPICTED ON THIS SHEET

Development Services
DEC 16 2015
RECEIVED

REVISIONS	
DATE	12-15-2015
DRAWN	LAB
CHECKED	BEC

THESE DRAWINGS AND SPECIFICATIONS ARE THE PROPERTY AND COPYRIGHT OF LARRY A. BERRY, P.E. AND SHALL NOT BE USED OR COPIED FOR USE ON ANY WORK EXCEPT BY AGREEMENT WITH LARRY (L. A.) ALLAN BERRY P. E. WRITTEN DIMENSIONS TAKE PRECEDENCE OVER SCALED DIMENSIONS AND SHALL BE VEIFIED BY THE CONTRACTOR ON THE JOB SITE. ANY DISCREPANCY SHALL BE BROUGHT TO THE ATTENTION OF LARRY (L. A.) ALLAN BERRY, P. E. PRIOR TO THE COMMENCEMENT OF ANY WORK.

THIS DOCUMENT IS RELEASED FOR THE PURPOSE OF:
CONSTRUCTION
UNDER THE AUTHORITY OF:

L.A. BERRY, P.E.
BERRY ENGINEERING COMPANY F-4061
1811 ROSES BYPASS, BRYAN, TX 77802
979.575.5457
la@berryengineering.com

STATE OF TEXAS
L.A. BERRY
74246
LICENSED PROFESSIONAL ENGINEER
12-14-15

RIVERSTONE PLAZA ADDITION
2606 STREET AT BROADMOOR DRIVE
BRYAN, TX 77808

J.A. Lewis Management Inc CGE Ltd.
1716 Briarcrest Drive, Suite605
BRYAN, TEXAS 77802-2777
BRAZOS COUNTY

DETAILS

BEING A 3.859 ACRE TRACT
LOT ONE - BLOCK ONE
RIVERSTONE PLAZA ADDITION
VOL. 794, PAGE 825
JOHN AUSTIN LEAGUE-ABSTRACT NO. 2
BRYAN, BRAZOS COUNTY, TEXAS

DATE:	12/15/2015
NAME:	DETAILS
SCALE:	AS NOTED

SHEET
DET