LANDSCAPE ANALYSIS (SECTION 62-429)

REQUIRED:

103,951 SF DEVELOPED AREA
118,023 SF STORAGE AREA

5% OF SITE AREA (SF)	5,901
15% OF DEVELOPED AREA (SF)	15,593
TOTAL	21,494

PROPOSED:

EXISTING CANOPY TREES PROTECTED DURING CONSTRUCTION	
8 @ 225 SQ FT/TREE	1800
NEWLY PLANTED TREES	
48 @ 350 SQ FT/TREE (CANOPY, TRUNK DIA. >3")	16,800
GRASS AND LIVE GROUND COVER	
32,240 SQ FT @ 10 SQ FT/100 SQ FT.	3,224
TOTAL	21,824

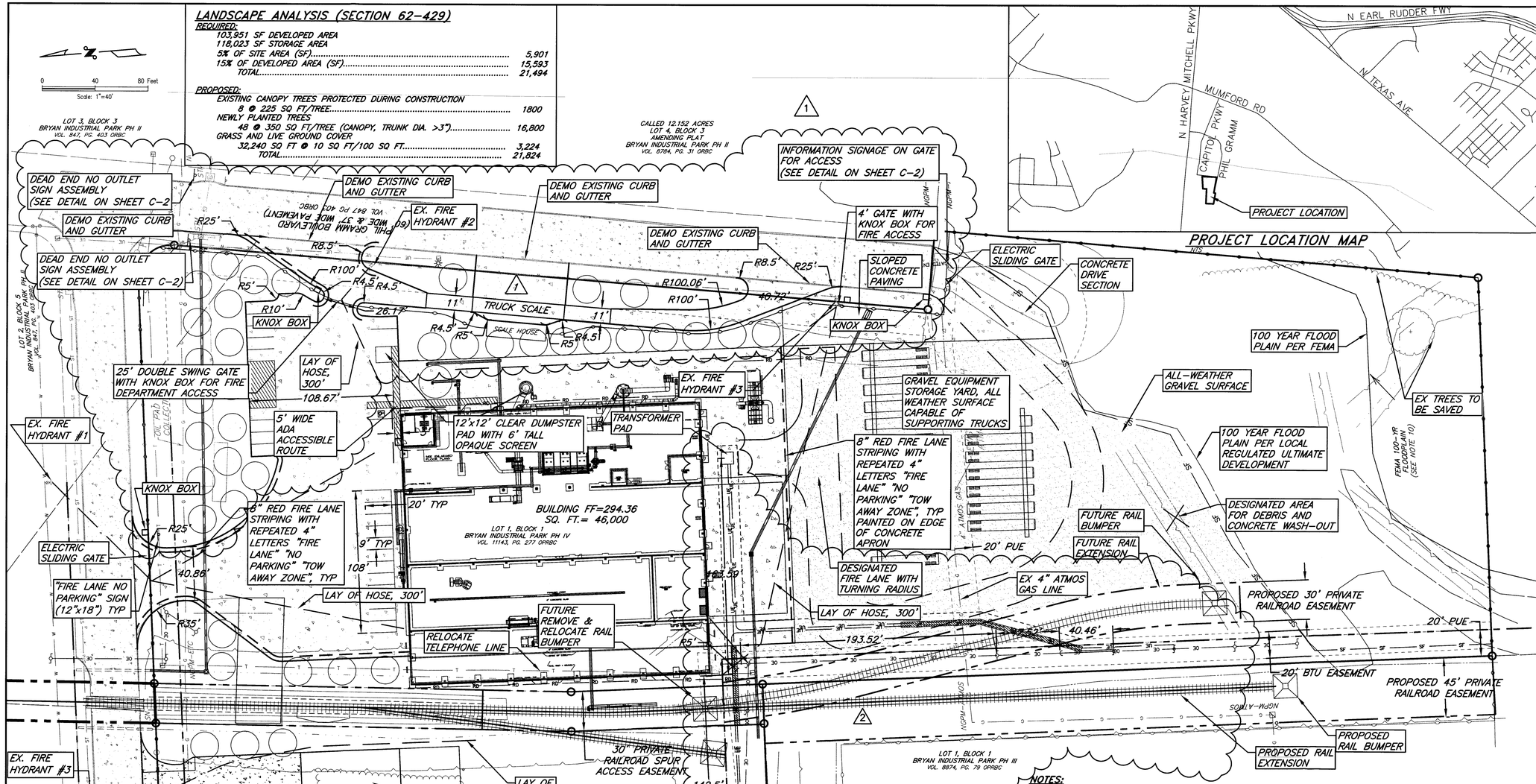

PROJECT LOCATION MAP
NTS

PARKING ANALYSIS (7.2.1)

REQUIRED:

NUMBER OF WORKERS PRESENT AT LARGEST SHIFT	12
1 PARKING SPOT PER 2 SHIFT WORKERS (n.3)	6
TOTAL	6

PROPOSED: 24

HANDICAPPED PARKING ANALYSIS (TAS):

REQUIRED:

HANDICAPPED SPACES (1-25)	1
VAN ACCESIBLE (1 PER 8)	1

PROPOSED:

VAN ACCESSIBLE HANDICAPPED SPACES	1

NOTES:

1. OWNER: DARLING INTERNATIONAL
2. DEVELOPER: BAKERY FEEDS, 4221 ALEXANDRIA PIKE, COLD SPRING, KY 41076
3. SITE ADDRESS: 601 LIBERTY DRIVE, BRYAN, TX 77807
4. LEGAL DESCRIPTION: LOT 1, BLOCK 1, BRYAN INDUSTRIAL PARK PHASE IV, 9.028 ACRES
5. ZONING: PLANNED DEVELOPMENT – INDUSTRIAL DISTRICT (ORDINANCE NO 1384, APPROVED JANUARY 28, 2003)
6. LAND USE: INDUSTRIAL
7. FLOOD HAZARD STATEMENT: ACCORDING TO MAP NO. 48041C0185E OF THE FEDERAL EMERGENCY MANAGEMENT AGENCY'S FLOOD INSURANCE RATE MAPS FOR THE CITY OF BRYAN IN BRAZOS COUNTY TEXAS, DATED MAY 16, 2012, A PORTION OF THE SUBJECT TRACT IS SITUATED WITHIN: UNSHADED ZONE "X"; DEFINED AS AREAS DETERMINED TO BE OUTSIDE THE 500-YEAR FLOOD PLAIN, SHADED ZONE "X"; DEFINED AS AREAS OF 500-YEAR FLOOD; AREAS OF 100-YEAR FLOOD WITH AVERAGE DEPTHS OF LESS THAN 1-FOOT OR WITH DRAINAGE AREAS LESS THAN 1 SQUARE MILE; AND AREAS PROTECTED BY LEVEES FROM THE 100-YEAR FLOOD, AND ZONE "AE"; DEFINED AS SPECIAL FLOOD HAZARD AREAS INUNDATED BY 100-YEAR FLOOD WITH BASE ELEVATIONS DETERMINED
8. CITY STANDARDS: ALL WORK SHALL COMPLY WITH CITY STANDARDS AND DETAILS
9. DEMOLITION/CONSTRUCTION WASTE: SITE IS REQUIRED TO PROVIDE CONTAINMENT FOR WASTE PRIOR TO AND DURING DEMOLITION/CONSTRUCTION. SOLID WASTE ROLL OFF BOXED AND/OR METAL DUMPSTERS SHALL BE SUPPLIED BY CITY OR CITY PERMITTED CONTRACTOR(S) ONLY.
10. EROSION CONTROL: EXISTING GRASS COVER BETWEEN THE CONSTRUCTION ZONE AND THE CREEK TO PROVIDE ADDITIONAL NATURAL EROSION CONTROL FOR THE FACILITY
11. WASTEWATER: THE WASTE STREAM TO BE GENERATED AT THIS SITE IS NORMAL DOMESTIC WASTEWATER
12. THE CONTRACTOR SHALL BE RESPONSIBLE FOR THE CONTAINMENT AND PROPER DISPOSAL OF ALL LIQUID AND SOLID WASTER ASSOCIATED WITH THIS PROJECT. THE CONTRACTOR SHALL USE ALL MEANS NECESSARY TO PREVENT THE OCCURRENCE OF WINDBLOWN LITTER FROM THE PROJECT SITE.
13. IRRIGATION SYSTEM: POTABLE WATER SUPPLY MUST BE PROTECTED BY EITHER AN ATMOSPHERIC OR PRESSURE VACUUM BREAKER, OR TESTABLE DOUBLE CHECK VALVE ASSEMBLY, AND INSTALLED AS PER CITY.
14. FIRE SPRINKLER SYSTEM: POTABLE WATER SUPPLY MUST BE PROTECTED BY TESTABLE DOUBLE CHECK VALVE ASSEMBLY, AND INSTALLED AS PER CITY IF REQUIRED BY BUILDING PLAN REVIEW
15. POTABLE WATER PROTECTION: ALL DEVICES, APPURTENANCES, APPLIANCES AND APPARATUS INTENDED TO SERVE SOME SPECIAL FUNCTION AND THAT CONNECTS TO THE WATER SUPPLY SYSTEM, SHALL BE PROVIDED WITH PROTECTION AGAINST BACKFLOW AND CONTAMINATION OF THE WATER SUPPLY SYSTEM
16. A RENDERING GREASE CONTAINER IS NOT REQUIRED FOR THIS SITE SINCE THIS FACILITY DOES NOT MANUFACTURE, ORDER AND/OR PREPARE FOOD ITEMS TO PUBLIC/CUSTOMERS.

AUG 28 2015

INTERIM REVIEW
Not intended for construction, bidding or permit purposes.
Engineer: DARREN HUCKERT
P.E. Serial No.: 101112
Date: 08-12-2015

JONES|CARTER
Texas Board of Professional Engineers Registration No. F439
1595 S. Day Street • Brenham, Texas 77833 • 979.836.6051

BAKERY FEEDS NEW BUILDING
BRYAN TEXAS

©Copyright 2009 by EXXCEL Project Management. These documents, in printed and electronic form, are Instruments of Service for use solely with respect to this project. EXXCEL Project Management retains all common law, statutory and other rights, including copyrights. No license or right to reproduce or use these documents is granted or implied, except with the express written permission of EXXCEL Project Management. Unauthorized reproduction or use is strictly prohibited, violates the copyright laws of the United States and will subject the violator to legal prosecution.

Design Drawing Date : -

Rev.	Date	Description :
1	7/15/15	Scale relocation
2	7/28/15	Underground Elec. Duct Bank
3	8/19/15	Added future bldg & adjusted landscape calls

DRAWN BY :	TP
CHECKED BY :	SED
PROJECT NO. :	C0011-0023
SCALE :	AS SHOWN
SHEET NAME :	CITY SITE, LANDSCAPE & DIMENSION PLAN

SHEET NO. C1 OF 3

EXCEL PROJECT MANAGEMENT

P:\PROJECTS\C0011-0023 Bakery Feeds\Civil\Const Dwgs\PNP\SITE PLAN.dwg Aug 28,2015 - 11:05am JG

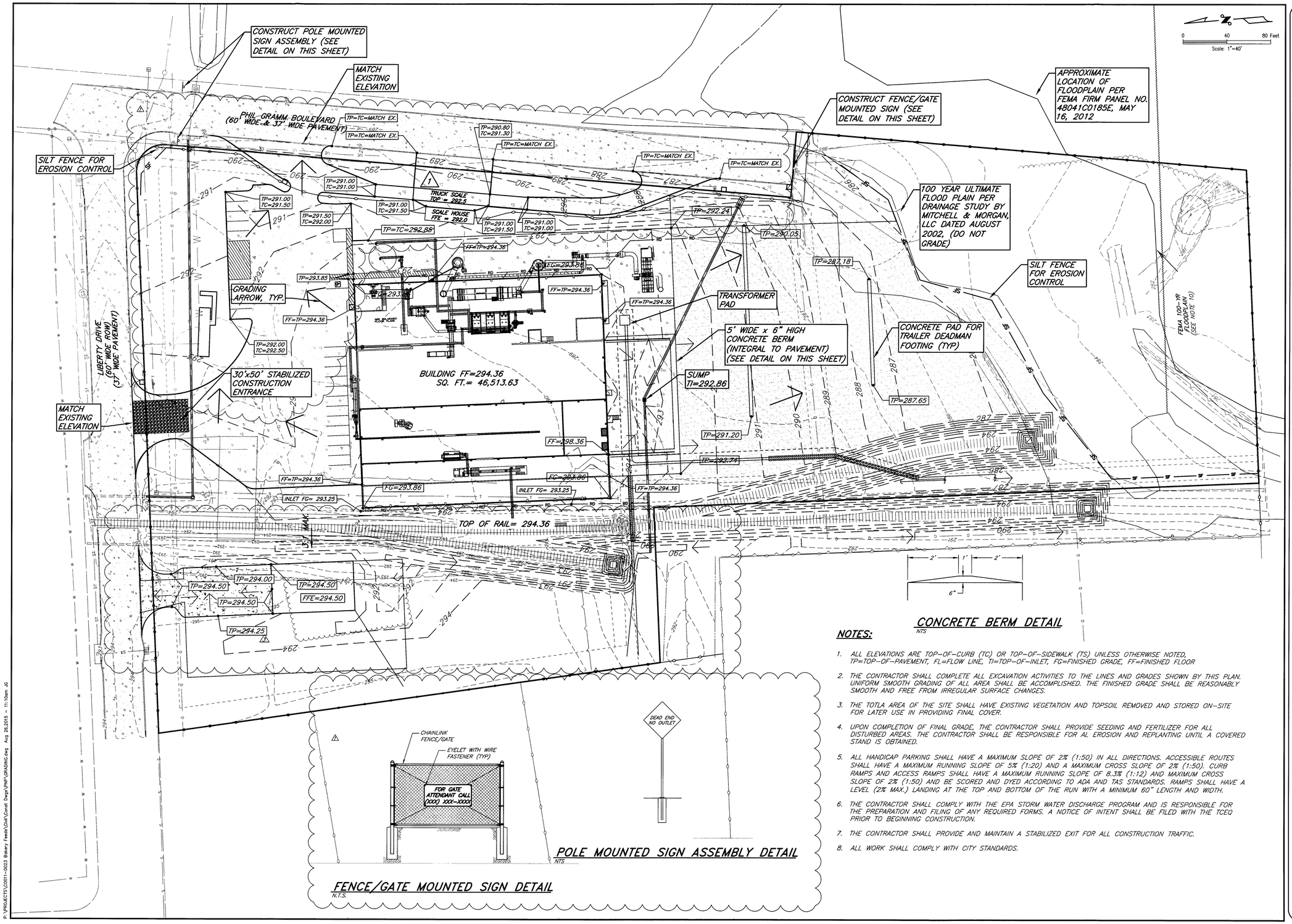

FENCE/GATE MOUNTED SIGN DETAIL
N.T.S.

POLE MOUNTED SIGN ASSEMBLY DETAIL
NTS

CONCRETE BERM DETAIL
NTS

NOTES:

1. ALL ELEVATIONS ARE TOP-OF-CURB (TC) OR TOP-OF-SIDEWALK (TS) UNLESS OTHERWISE NOTED, TP=TOP-OF-PAVEMENT, FL=FLOW LINE, TI=TOP-OF-INLET, FG=FINISHED GRADE, FF=FINISHED FLOOR
2. THE CONTRACTOR SHALL COMPLETE ALL EXCAVATION ACTIVITIES TO THE LINES AND GRADES SHOWN BY THIS PLAN. UNIFORM SMOOTH GRADING OF ALL AREA SHALL BE ACCOMPLISHED. THE FINISHED GRADE SHALL BE REASONABLY SMOOTH AND FREE FROM IRREGULAR SURFACE CHANGES.
3. THE TOTLA AREA OF THE SITE SHALL HAVE EXISTING VEGETATION AND TOPSOIL REMOVED AND STORED ON-SITE FOR LATER USE IN PROVIDING FINAL COVER.
4. UPON COMPLETION OF FINAL GRADE, THE CONTRACTOR SHALL PROVIDE SEEDING AND FERTILIZER FOR ALL DISTURBED AREAS. THE CONTRACTOR SHALL BE RESPONSIBLE FOR AL EROSION AND REPLANTING UNTIL A COVERED STAND IS OBTAINED.
5. ALL HANDICAP PARKING SHALL HAVE A MAXIMUM SLOPE OF 2% (1:50) IN ALL DIRECTIONS. ACCESSIBLE ROUTES SHALL HAVE A MAXIMUM RUNNING SLOPE OF 5% (1:20) AND A MAXIMUM CROSS SLOPE OF 2% (1:50). CURB RAMPS AND ACCESS RAMPS SHALL HAVE A MAXIMUM RUNNING SLOPE OF 8.3% (1:12) AND MAXIMUM CROSS SLOPE OF 2% (1:50) AND BE SCORED AND DYED ACCORDING TO ADA AND TAS STANDARDS. RAMPS SHALL HAVE A LEVEL (2% MAX.) LANDING AT THE TOP AND BOTTOM OF THE RUN WITH A MINIMUM 60" LENGTH AND WIDTH.
6. THE CONTRACTOR SHALL COMPLY WITH THE EPA STORM WATER DISCHARGE PROGRAM AND IS RESPONSIBLE FOR THE PREPARATION AND FILING OF ANY REQUIRED FORMS. A NOTICE OF INTENT SHALL BE FILED WITH THE TCEQ PRIOR TO BEGINNING CONSTRUCTION.
7. THE CONTRACTOR SHALL PROVIDE AND MAINTAIN A STABILIZED EXIT FOR ALL CONSTRUCTION TRAFFIC.
8. ALL WORK SHALL COMPLY WITH CITY STANDARDS.

INTERIM REVIEW
Not intended for construction, bidding or permit purposes.
Engineer: DARREN HUCKERT
P.E. Serial No.: 101112
Date: 08-12-2015

JONES|CARTER
Texas Board of Professional Engineers Registration No. F-439
1595 S. Loop Street • Brenham, Texas 77833 • 979.836.6853

BAKERY FEEDS NEW BUILDING
BRYAN TEXAS

©Copyright 2009 by *EXXCEL* Project Management. These documents, in printed and electronic form, are Instruments of Service for use solely with respect to this project. *EXXCEL* Project Management retains all common law, statutory and other rights, including copyrights. No license or right to reproduce or use these documents is granted or implied, except with the express written permission of *EXXCEL* Project Management. Unauthorized reproduction or use is strictly prohibited, violates the copyright laws of the United States and will subject the violator to legal prosecution.

Design Drawing Date : -

Rev.	Date	Description :
1	7/15/15	Scale Relocation & Added Signage Detail
2	8/24/15	Added truck Bldg. & Temporary Pad

DRAWN BY : TP
CHECKED BY : SED
PROJECT NO. : C0011-0023
SCALE : AS SHOWN
SHEET NAME :

GRADING PLAN

SHEET NO.
C2
OF 3

EXCEL PROJECT MANAGEMENT

P:\PROJECTS\C0011-0023 Bakery Feeds\Civil\Const Dwgs\PWP\GRADING.dwg Aug 26,2015 - 11:18am JC

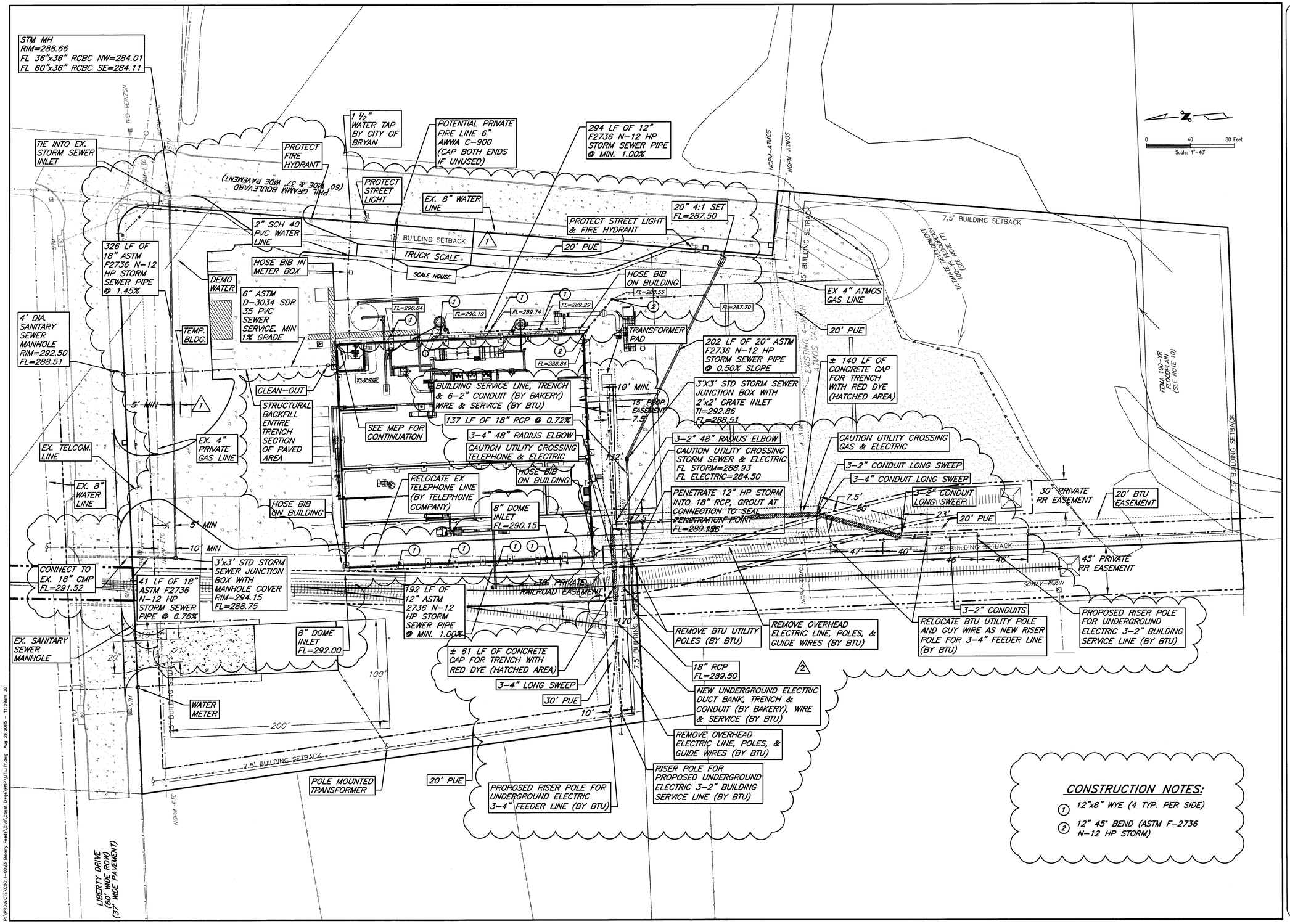

CONSTRUCTION NOTES:

1. 12"x8" WYE (4 TYP. PER SIDE)
2. 12" 45° BEND (ASTM F-2736 N-12 HP STORM)

INTERIM REVIEW
Not intended for construction, bidding or permit purposes.
Engineer: DARREN HUCKERT
P.E. Serial No.: 101112
Date: 08-12-2015

JONES|CARTER
Texas Board of Professional Engineers Registration No. F-439
1500 S. Day Street • Brenham, Texas 77833 • 979.836.6631

BAKERY FEEDS NEW BUILDING
BRYAN TEXAS

©Copyright 2009 by EXXCEL Project Management. These documents, in printed and electronic form, are Instruments of Service for use solely with respect to this project. EXXCEL Project Management retains all common law, statutory and other rights, including copyrights. No license or right to reproduce or use these documents is granted or implied, except with the express written permission of EXXCEL Project Management. Unauthorized reproduction or use is strictly prohibited, violates the copyright laws of the United States and will subject the violator to legal prosecution.

Design Drawing Date : -

Rev.	Date	Description
1	6/24/15	Scale relocation roof drain collector and storm sewer re-alignment
2	7/31/15	Underground Elec. Duct Bank
3	8/19/15	Added future bldg & adjusted landscape calls

DRAWN BY : TP
CHECKED BY : SED
PROJECT NO. : C0011-0023
SCALE : AS SHOWN
SHEET NAME : UTILITY PLAN

SHEET NO. C3 OF 3

EXXCEL PROJECT MANAGEMENT

P:\PROJECTS\C0011-0023 Bakery Feeds\Civil\Const Dwgs\PNP\UTILITY.dwg Aug 26,2015 - 11:08am JS