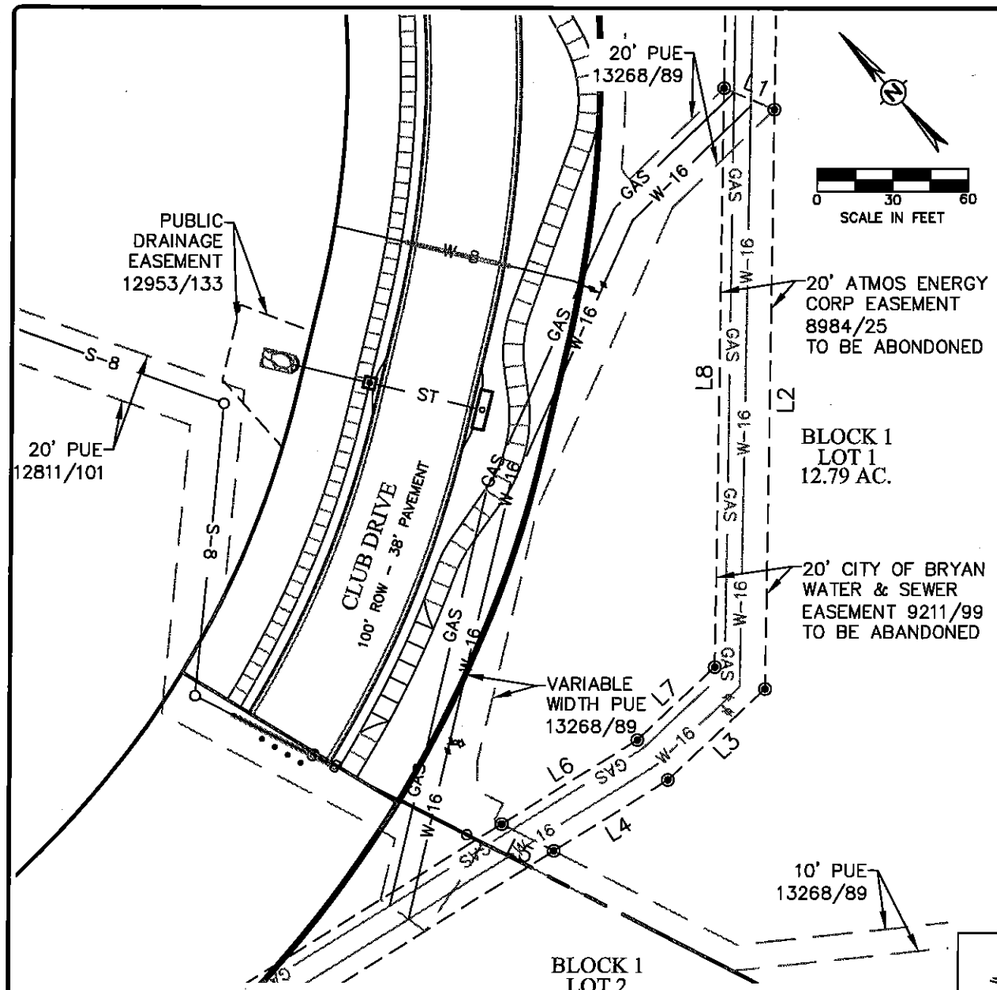

ORIGINAL

LINE TABLE		
LINE #	LENGTH	DIRECTION
L1	21.66'	S24° 49' 10"E
L2	228.87'	S42° 35' 11"W
L3	52.66'	S88° 32' 31"W
L4	53.13'	N80° 09' 49"W
L5	23.28'	N20° 58' 33"W
L6	63.08'	S80° 09' 49"E
L7	42.20'	N88° 32' 31"E
L8	228.72'	N42° 35' 11"E

VICINITY MAP

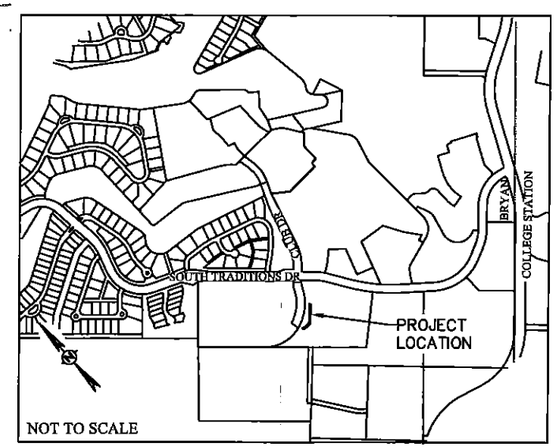

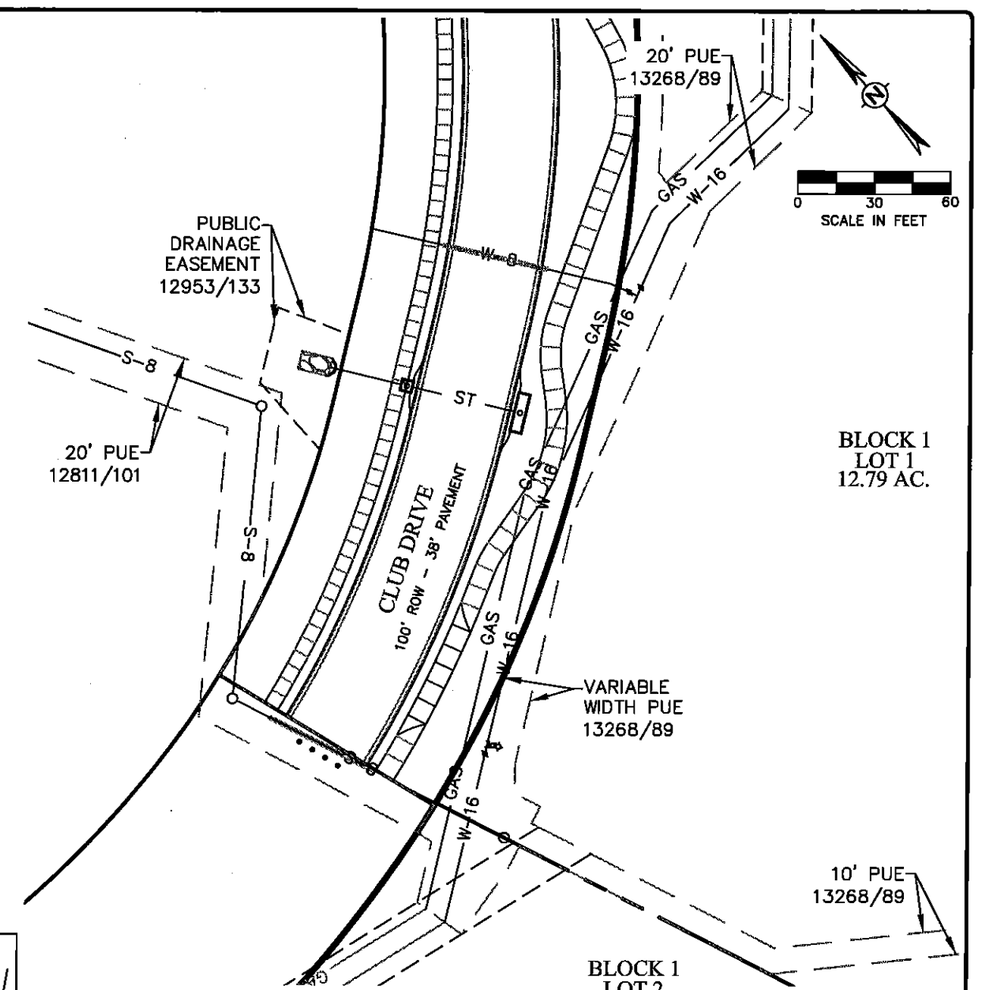

PROPOSED

Development
Services
APR 27 2016
RECEIVED

MARK	REVISION	BY	DATE

Schultz Engineering, LLC
911 Southwest Pkwy E.
College Station, TX 77840
979.764.3900 TBPE NO. 12327

SURVEYED	DESIGNED	DRAWN	APPROVED	JOB NO.	DATE
KERR	JPS	DLD	JPS	14-363	APRIL 2016

THE TRADITIONS SUBDIVISION
PHASE 28
CLUB DRIVE EXTENSION
BRYAN, TEXAS

EASEMENT
ABANDONMENT

SCALE
VERTICAL N/A
HORIZONTAL 1"=60'
PLOTTING SCALE: 1:1
FILE NAME: 14-363

EXHIBIT
A

14-363 Traditions Ph. 28 - Club Drive Ext\EASEMENT\Easement Abandonment\14-363 ESMT ABAN.dwg