




DISCLAIMER: This is a product of the City of Bryan GIS Department. The data depicted here have been developed with extensive cooperation from other city departments, as well as other federal, state and local government agencies. The City of Bryan expressly disclaims responsibility for damages or liability that may arise from the use of this map.

PROPRIETARY INFORMATION: Any resale of this information is prohibited, except in accordance with a licensing agreement.

LEGEND

-  Parcels
-  Area of Flood Study
-  Bryan City Limits



SCALE: 1" = 3000'

