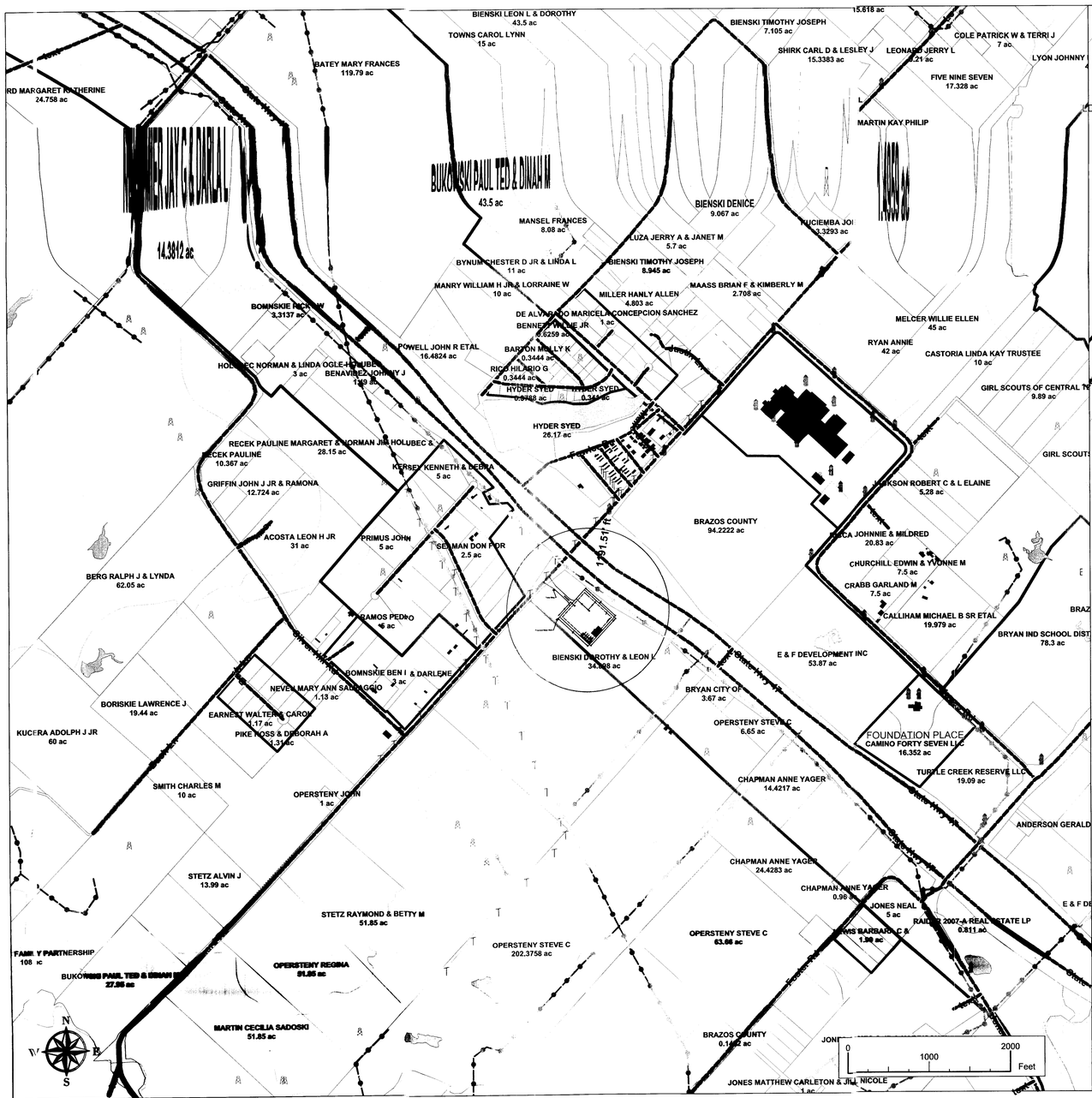

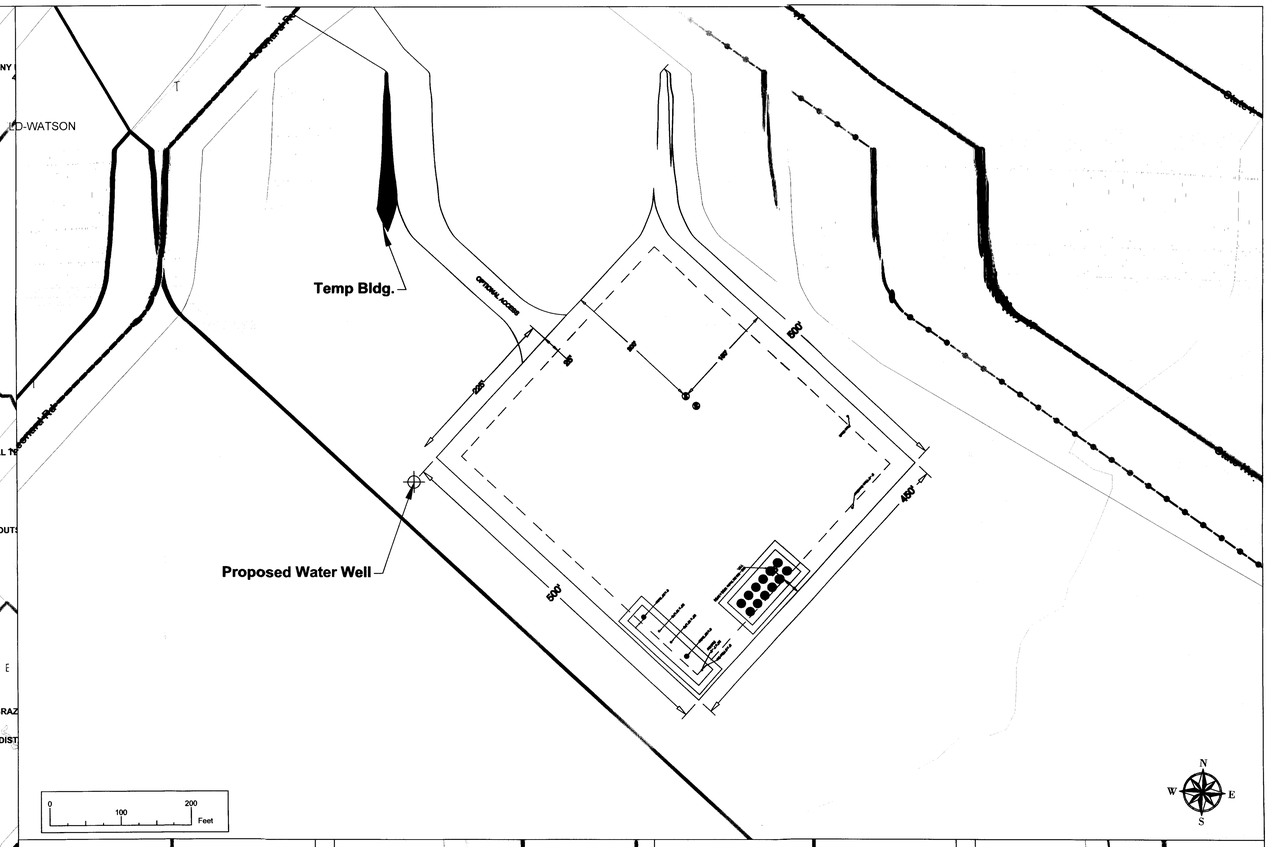

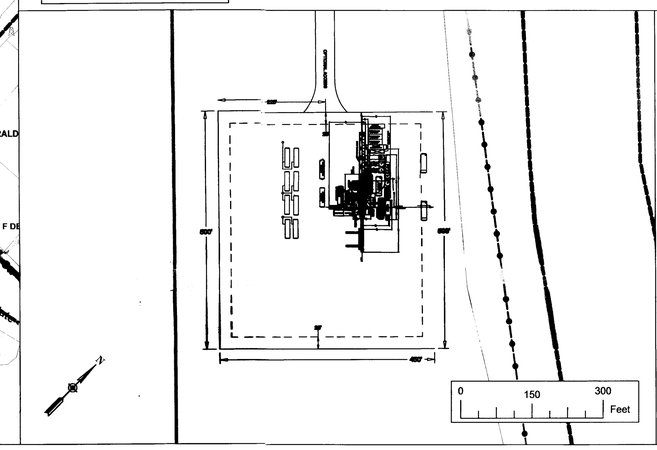

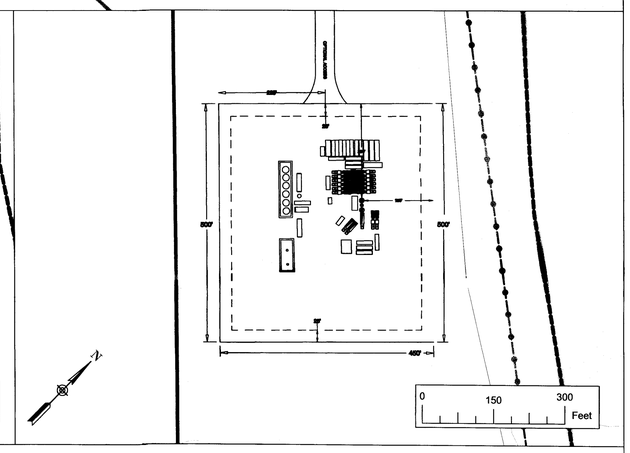

NOTES PURSANT TO SITE PLAN:

1. LEGAL DESCRIPTION:
34.89 acres in the T. J. Wooto

PAD DESCRIPTION:
Proposed well pad limits - 5.16
40' ft wide access limits @

CURRENT OWNER & MINERAL LESSEE:

CURRENT SURFACE OWNER:
Dorothy & Leon L. Bienskiy
P.O. Box 43 Pattison
Bryan, TX 77466-0043

CURRENT MINERAL OWNER:
Halcon Energy Properties
1100 Louisiana St., Suite
Houston, TX 77002

MAILING ADDRESS:
Halcon Resources Corpor
1100 Louisiana St., Suite
Houston, TX 77002

SITUS ADDRESS:
1100 - SH 49 & Leonard Rd.
Bryan, TX 77807
Brazos Appraisal # 3105

2. WELL OPERATED BY:
Halcon Operating Compa
1100 Louisiana St., Suite
Houston, TX 77002

3. THERE ARE NO RESIDENCES WITHIN 100 FT OF WELL

4. THERE ARE NO CHURCES, HOSPITALS, REST HOMES, SCHOOLS, PRE-SCHOOLS, NURSERIES OR PLACES OF PUBILC ASSEMBLY WITHIN 1000 FT OF WELL.

5. WELL INFORMATION:

6. RIG TO BE USED:

Pursuant to Ordinance 1883 adopted by the City of Bryan. Halcon Operation Co., Inc. is in compliance with all ordinances listed. DRILLSITE & ACCESS ROAD ARE NOT WITHIN THE 100 YEAR FLOODPLAIN ACCORDING TO THE F.E.M.A. FLOOD LAYOUT PROVIDED.

ADDITIONAL NOTES:

Map Legend

- Texas Pipelines
- Power Lines
- Power Poles
- Buildings
- F.E.M.A.
- Brazos Hydrants
- Texas Wells
- Brazos Roads
- Subdivision Boundary
- Ponds
- Creeks
- Brazos Appraisal Boundaries
- Brazos City Limits

Received
DEC 17 2013
By B Galan

SITE PLAN

FOR

HALCÓN RESOURCES

GROUPER 1H

SURFACE LOCATION POSITON:

NORTHING (Y) = 10,209,189.14' LAT. = 30° 36' 55.827" (N)
EASTING (X) = 3,229,328.49' LONG. = 96° 25' 28.887" (W)

HALCÓN OPERATING COMPANY INC.

T.J. WOOTON, A- 59

BRAZOS COUNTY, TEXAS

PREPARED BY:
HALCÓN RESOURCES
Vincent Ortiz