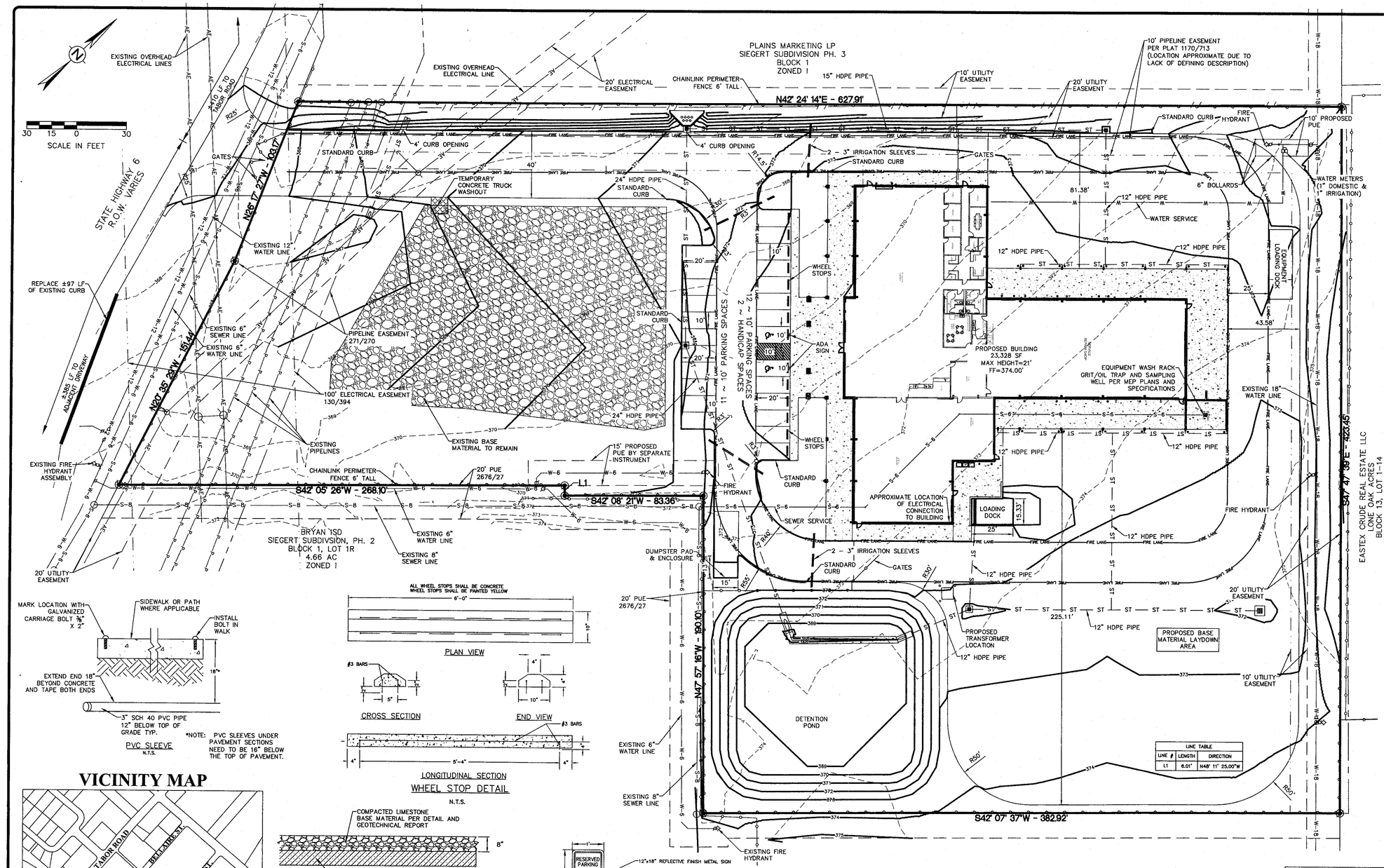


SITE NOTES:

1. MINIMUM BUILDING SETBACKS SHALL CONFORM TO THE REQUIREMENTS OF CITY OF BRYAN LAND AND SITE DEVELOPMENT ORDINANCE.
2. UTILITY SERVICES TO BE PROVIDED AS SHOWN. THERE ARE PROPOSED PRIVATE SANITARY SEWER AND WATER LINE IMPROVEMENTS. THERE ARE NO PUBLIC SANITARY SEWER IMPROVEMENTS FOR THIS PROJECT. A PUBLIC FIRE HYDRANT WILL BE RELOCATED.
3. ALL PUBLIC SITE AND UTILITY WORK IS TO BE DONE IN CONFORMANCE WITH THE BRYAN/ COLLEGE STATION 2012 STANDARD SPECIFICATIONS FOR WATER, SEWER, STREETS, SIDEWALKS, SWPPP, & DRAINAGE.
4. NO PUBLIC DRAINAGE STRUCTURES ARE PROPOSED FOR THIS SITE. ALL DRAINAGE STRUCTURES SHALL BE PRIVATELY OWNED AND MAINTAINED.
5. THE CONTRACTOR SHALL BE RESPONSIBLE FOR THE CONTAINMENT AND PROPER DISPOSAL OF ALL LIQUID AND SOLID WASTE ASSOCIATED WITH THIS PROJECT. THE CONTRACTOR SHALL USE ALL MEANS NECESSARY TO PREVENT THE OCCURRENCE OF WIND BLOWN LITTER FROM THE PROJECT SITE.
6. DEMOLITION/CONSTRUCTION WASTE–SITE REQUIRED TO PROVIDE CONTAINMENT FOR WASTE, PRIOR TO, AND DURING, DEMOLITION/CONSTRUCTION. SOLID WASTE ROLL–OFF BOXES/METAL DUMPSTERS SHALL BE SUPPLIED BY CITY OR CITY PERMITTED CONTRACTOR.
7. NORMAL DOMESTIC WASTEWATER IS ANTICIPATED TO BE DISCHARGED FROM THIS DEVELOPMENT.
8. THIS TRACT DOES NOT LIE WITHIN A DESIGNATED 100 YEAR FLOOD PLAIN ACCORDING TO THE F.I.R.M. MAPS, COMMUNITY PANEL NOS. 48041C0205E, EFFECTIVE DATE: MAY 16, 2012.
9. REFER TO LANDSCAPE PLANS FOR LANDSCAPE CALCULATIONS AND DESIGN.
10. REFER TO GRADING AND DRAINAGE PLAN SHEETS FOR EXISTING TOPOGRAPHY, GRADING AND DRAINAGE DESIGN.
11. ELECTRICAL CONDUIT FOR PARKING LOT LIGHTING WILL BE SHOWN ON THE ELECTRICAL SITE PLAN.
12. ON–SITE SOLID WASTE WILL BE SERVICED BY A CITY OF BRYAN DUMPSTER.
13. ALL PARKING SPACES ARE 10' IN WIDTH UNLESS NOTED OTHERWISE. THE DEPTH OF THE SPACES IS 20 UNLESS NOTED OTHERWISE. THE PARKING LOT DRIVE AISLES ARE 25' IN WIDTH UNLESS NOTED OTHERWISE. THE MINIMUM CURB HEIGHT IS 6" FOR THE DRIVE AISLES AND PARKING SPACES
14. PARKING LOT STRIPING OTHER THAN FIRE LANE STRIPING SHALL BE WHITE. ALL STRIPING MATERIALS AND CONSTRUCTION SHALL CONFORM TO TEXAS DEPARTMENT OF TRANSPORTATION (TXDOT) STANDARD SPECIFICATIONS FOR CONSTRUCTION OF HIGHWAYS, STREETS, AND BRIDGES, ITEM 666, TYPE 2 MARKING MATERIALS.
15. IRRIGATION SYSTEM MUST BE PROTECTED BY EITHER A PRESSURE VACUUM BREAKER OR REDUCED PRESSURE PRINCIPLE BACK FLOW DEVICE AND INSTALLED AS PER CITY ORDINANCE.
16. ALL BACKFLOW DEVICES MUST BE INSTALLED AND TESTED UPON INSTALLATION AS PER CITY ORDINANCE.
17. TOTAL LOT AREA IS 5.301 ACRES. THE PROPOSED DEVELOPED AREA IS 5.301 ACRES.
18. 8" CONCRETE PAVEMENT TO BE PROVIDED FOR DUMPSTER LOCATIONS PER CITY OF BRYAN SPECIFICATIONS. 6" CONCRETE PAVEMENT FOR DRIVE AISLES AND PARKING. SEE PAVEMENT PLAN FOR DETAILS. DUMPSTER CONTAINMENT AREAS SHALL USE 8" CONCRETE, REINFORCED WITH #3 BARS AT 12" OCEW AND THE PAD SHALL EXTEND AN ADDITIONAL 10' IN FRONT OF CONTAINMENT AREA.
19. ALL CONCRETE PAVEMENT, SIDEWALKS AND HARDSCAPE AREAS SHALL BE FINISHED PER SPECIFICATION ON LANDSCAPE PLANS.
20. ALL AREAS DISTURBED DURING CONSTRUCTION WILL BE COVERED WITH LIVE VEGETATION PRIOR TO THE ISSUANCE OF A CERTIFICATE OF OCCUPANCY.
21. ALL SITE SIGNAGE WILL BE PERMITTED SEPARATELY.
22. DUMPSTER GATE SHALL OPEN 180 DEGREES. A 6" CLEARANCE FOR CURB SHALL BE PROVIDED. THE DUMPSTER ENCLOSURE SHALL BE PER ARCHITECTURAL PLANS W/ 12' x 12' CLEAR INTERIOR OPENING MIN. 6' TALL.
23. POTABLE WATER PROTECTION – ALL DEVICES, APPURTENANCES, APPLIANCES AND APPARATUS INTENDED TO SERVE SOME SPECIAL FUNCTION AND THAT CONNECTS TO THE WATER SUPPLY SYSTEM, SHALL BE PROVIDED WITH PROTECTION AGAINST BACKFLOW AND CONTAMINATION OF THE WATER SUPPLY SYSTEM
24. THE MINIMUM REQUIRED FIRE FLOW FOR A COMMERCIAL BUILDING ISC TYPE V–B OF 23,328 SF IS 4,250 GALLONS PER MINUTE. THE BUILDING IS NOT SPRINKLED. THREE FIRE HYDRANTS ARE REQUIRED. THREE FIRE HYDRANTS ARE PROPOSED.

## LEGEND

| | |
|---|---|
| 312 | EXISTING CONTOUR |
| 315 | PROPOSED CONTOUR |
| | PROPERTY BOUNDARY |
| | BACK OF CURB |
| | EXISTING EASEMENT |
| | PROPOSED P.U.E. |
| | SETBACK |
| S-6 | PROPOSED SANITARY SEWER LINE |
| W-6 | PROPOSED WATER LINE |
| ST | PROPOSED STORM SEWER LINE |
| W-18 | OVERHEAD ELECTRIC |
| | IRRIGATION SLEEVES |
| | PROPOSED BUILDING |
| | PROPOSED SIDEWALK |
| | FLOW DIRECTION |
| | FIRE HYDRANT |
| | GATE VALVES |
| | SANITARY SEWER MANHOLE |
| | CONSTRUCTION EXIT |
| | SILT FENCE |
| | CHAINLINK FENCE |
| | INLET PROTECTION |
| | VEHICLE LAY OF HOSE |
| FIRE LANE | FIRE LANE |
| | ACCESSIBLE ROUTE |




PVC SLEEVE
N.T.S.

*NOTE: PVC SLEEVES UNDER PAVEMENT SECTIONS NEED TO BE 16" BELOW THE TOP OF PAVEMENT.




WHEEL STOP DETAIL
N.T.S.

## VICINITY MAP

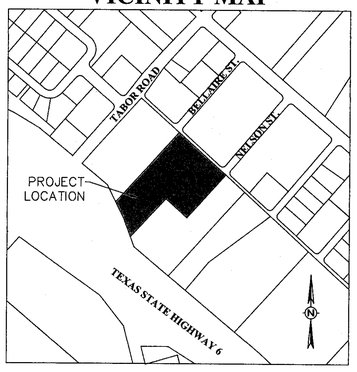


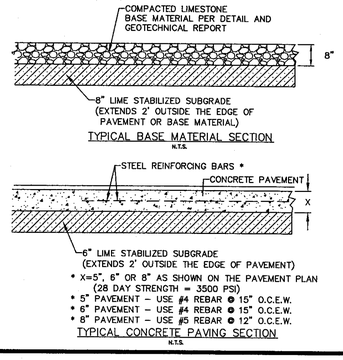


TYPICAL BASE MATERIAL SECTION
N.T.S.

TYPICAL CONCRETE PAVING SECTION
N.T.S.

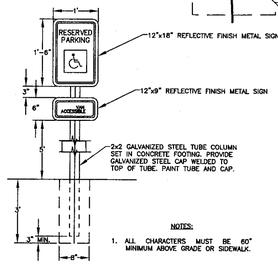


NOTES:
1. ALL CHARACTERS MUST BE 60" MINIMUM ABOVE GRADE OR SIDEWALK.

ADA SIGN DETAIL
N.T.S.

BRYAN ISD
SIEGERT SUBDIVISION, PH. 2
BLOCK 1, LOT 1R
4.66 AC
ZONED I

NOTE: ALL CURBS 6" IN HEIGHT UNLESS NOTED OTHERWISE.

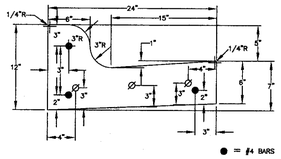


● = #4 BARS
Ø = 3/4" X 18" SMOOTH EXPANSION DOWELS

TYPICAL CURB DETAIL
N.T.S.

### UTILITY DEMAND

WATER DEMAND PER LEASE SPACE

| | | |
|---|---|---|
| MINIMUM | 0 | GPM |
| AVERAGE | 7.5 | GPM |
| MAXIMUM (PEAK) | 30 | GPM |

1.5" DOMESTIC WATER METER

SANITARY SEWER DEMAND
(@ 90% OF WATER DEMAND)

| | | |
|---|---|---|
| AVERAGE | 7.5 | GPM |
| MAXIMUM (PEAK) | 30 | GPM |

6" SANITARY SEWER LINE
@ 1.10% MIN. SLOPE
FIXTURE UNITS = 53
FIXTURE UNITS ALLOWED = 700
PIPE SLOPE OK

### PARKING ANALYSIS

REQUIRED PARKING:

10,083 OF MACHINERY SALES INSIDE
1 SPACES PER 500 SF
21 SPACES REQUIRED

13,243F MACHINERY SALES OUTSIDE
1 SPACES PER 2000 SF
7 SPACES REQUIRED

28 TOTAL SPACES REQUIRED

9' WIDTH, 18' LENGTH TYP.

PROPOSED PARKING:

23 SPACES PARKING
2 SPACES HANDICAP PARKING
25 SPACES PROVIDED TOTAL

*OWNER REQUEST WAIVER TO 3 ADDITIONAL SPACES REQUIRED DUE TO ACTUAL PARKING DEMAND AT SIMILAR FACILITY

# WC TRACTOR

TOTAL AREA = 5.301 ACRES
SIEGERT SUBDIVISION, PHASE 2
LOT 1, BLOCK 1
1170/713
1960 N. EARL RUDDER FREEWAY
JOHN AUSTIN SURVEY, A–2
BRYAN, BRAZOS COUNTY, TEXAS

SCALE: 1"=30'
OCTOBER 2014


SURVEYOR:
KERR SURVEYING, LLC
409 N. TEXAS AVENUE
BRYAN, TX 77803
(979) 268–3195

OWNER/DEVELOPER:
WACKMAN PROPERTIES, LLC
1889 HIGHWAY 290 EAST
BRENHAN, TEXAS 77833

ENGINEER:
SCHULTZ ENGINEERING, LLC.
PO BOX 11995
COLLEGE STATION, TX 77842
(979)764–3900


| MARK | REVISION | BY | DATE |
|---|---|---|---|
| | | | |


Schultz Engineering, LLC
2730 Longmire, Suite A
College Station, Texas 77845
979.764.3900
TBPE NO. 12327


| SURVEYED | DESIGNED | DRAWN | APPROVED | JOB NO. | DATE |
|---|---|---|---|---|---|
| KERR | DLD | DLD | JPS | 14-347 | OCTOBER 2014 |

THIS DOCUMENT IS RELEASED FOR THE PURPOSE OF REVIEW ONLY UNDER THE AUTHORITY OF DEVEN L. DOYEN P.E., LICENSE NO. 109835, ON OCTOBER 22, 2014. IT IS NOT TO BE USED FOR BIDDING OR CONSTRUCTION PURPOSES.

WC TRACTOR
SIEGERT SUBDIVISION, PHASE 2
LOT 1, BLOCK 1
1960 N. EARL RUDDER FREEWAY
BRYAN, TX

SITE PLAN

| SCALE | |
|---|---|
| VERTICAL | N/A |
| HORIZONTAL | 1"=30' |
| PLOTTING SCALE: | 1:1 |
| FILE NAME: | 14-347 |

SHEET
C1