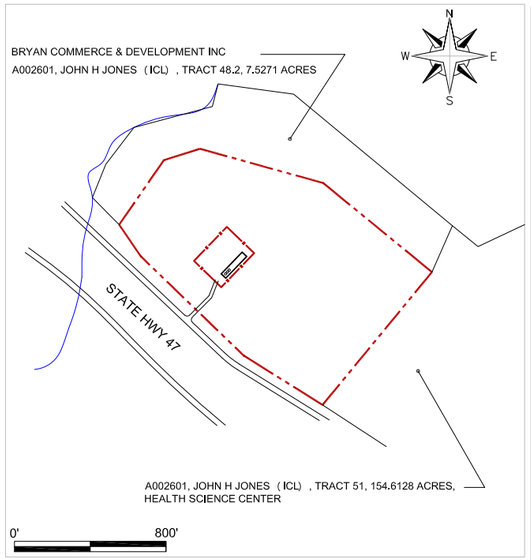

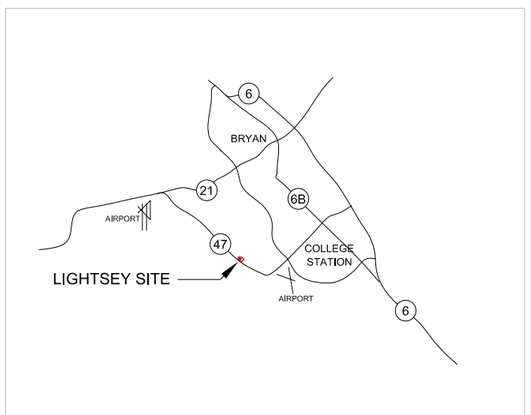

NOTES:

- BRAZOS CAD: PROPERTY ID: 306562, GEOGRAPHIC ID: 002601-0048-0021
- LEGAL DESCRIPTION: A002601, JOHN H JONES (ICL), TRACT 48.21, 29.0989 ACRES
-
- EMERGENCY CONTACT: Christopher Whitman, Owner, BBL Operating Company, LLC
  PO Box 69, Colleyville, TX 76034, 817-946-7028

- There are no occupied or unoccupied structures within 1,000' of the well.
- There are no churches, hospitals, schools, etc. within 1,000' of the well.
- Derrick type: CAVOT 750, 112' in height.
- Total Depth of well: 9,600, Depth of beginning of horizontal: 8,600'
- The BUDA formaiton will be produced.
- There are no existing or proposed utilities on site.
- There are no power poles, guy wires or transformers on site.
- There are fire hydrants 2,900' in both directions along Hwy 47. The lay-of-hose distance is 400'.
- There are no waste water pre-treatment devices or sampling wells on site.
- The construction and operation of the well site will comply with all applicable codes and ordinances adopted by the city, including but not limited to the Fire Code.
- There will be eleven over-weight loads, both ingress and egress:
  1 - 150,000lbs
  5 - 130,000lbs
  1 - 120,000lbs
  4 - 110,000 lbs
- In addition to these eleven over-weights, there will be 20 legal loads on 5-axle truck and trailer.

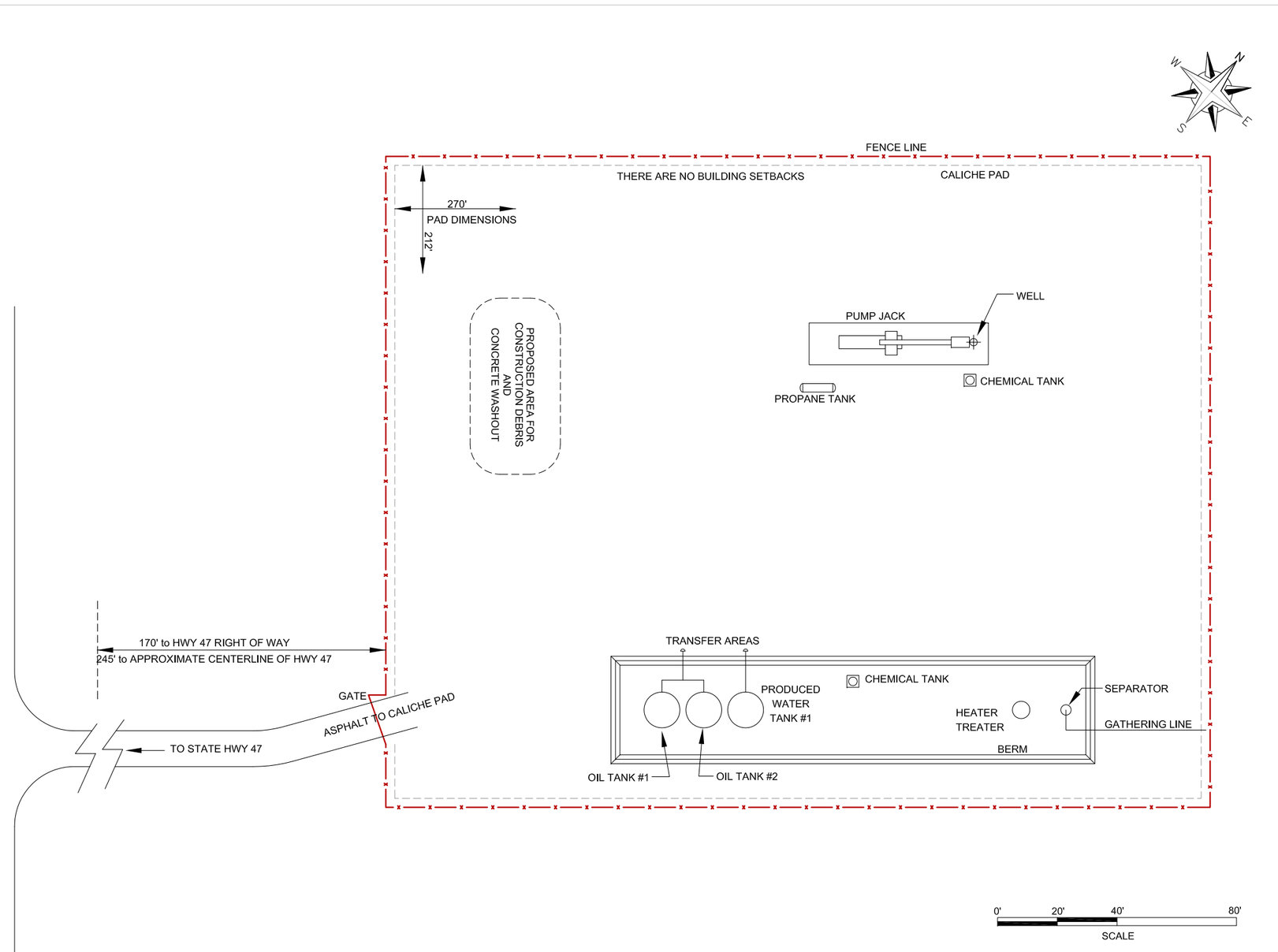

Site Plan

BBL Operating Company, LLC

Lightsey Facility
Bryan, TX

DATE:	JOB No:	SCALE:	EDITED BY:
1/22/14	J18251	AS NOTED	MJDS

WITT | O'BRIEN'S
818 Town & Country, Ste 200
Houston, Texas 77024
Phone (281)320-9796
Fax (281) 320-9700