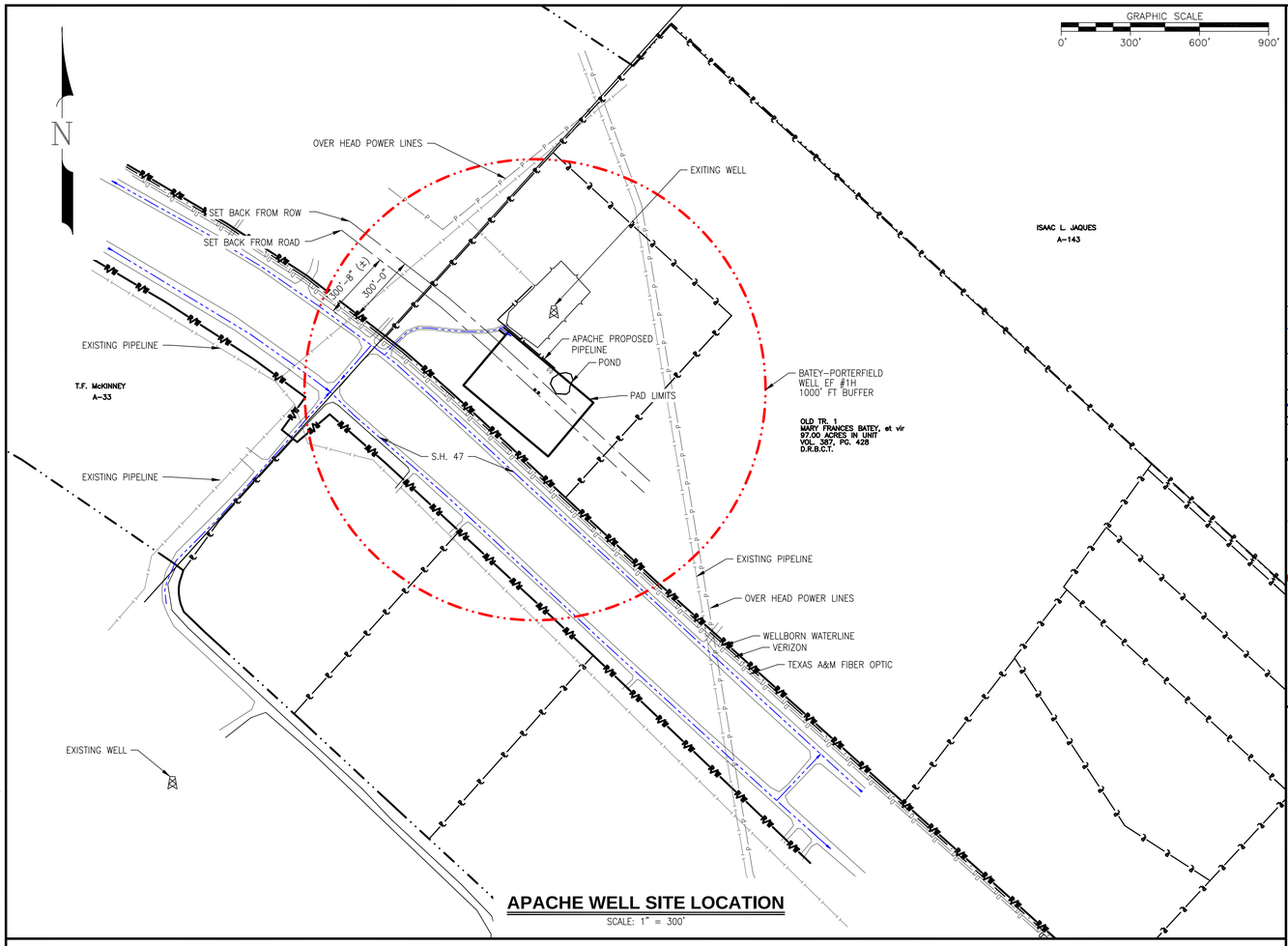

APACHE WELL SITE LOCATION

SCALE: 1" = 300'

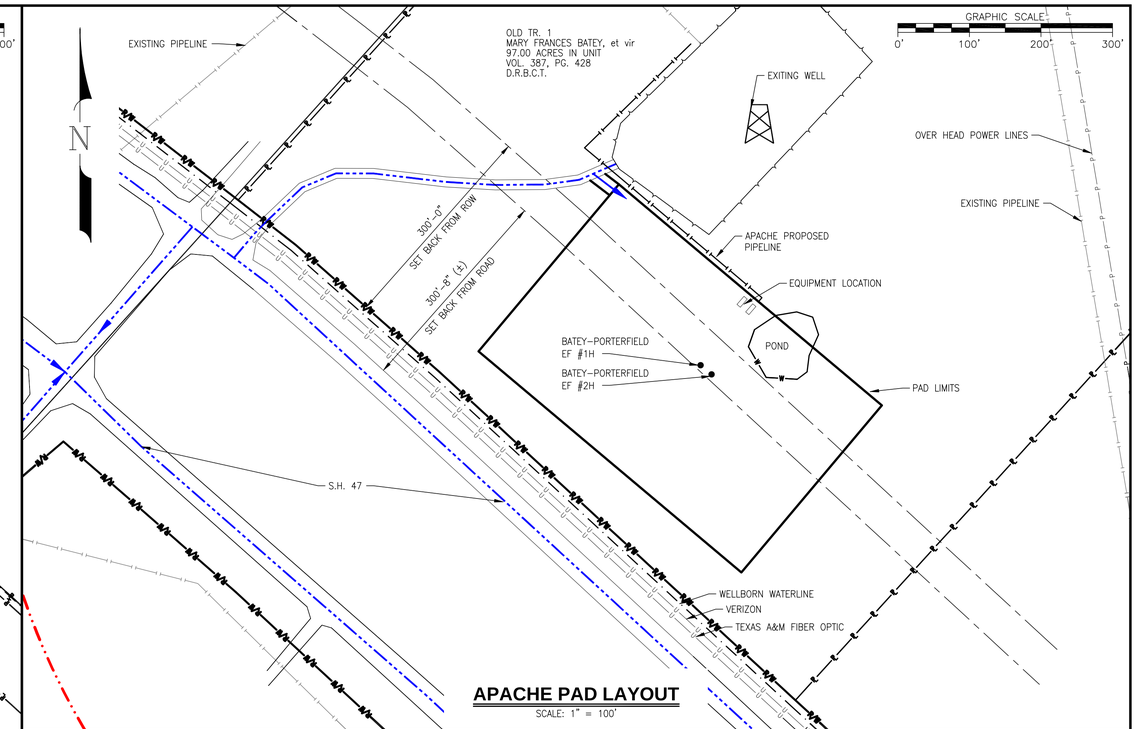

APACHE PAD LAYOUT

SCALE: 1" = 100'

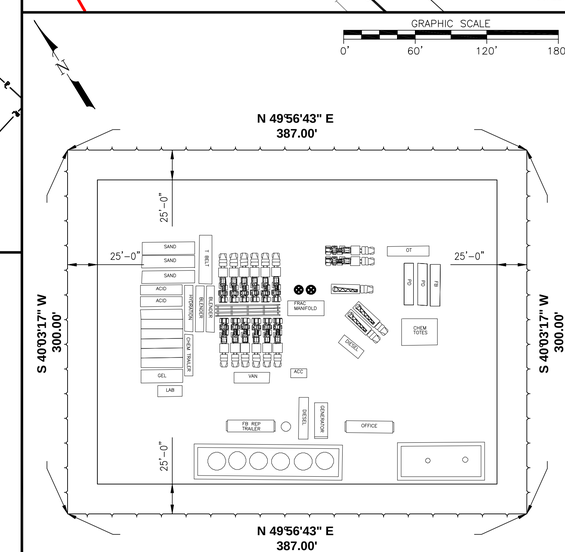

APACHE TEMP. FRAC LAYOUT

SCALE: 1" = 60'

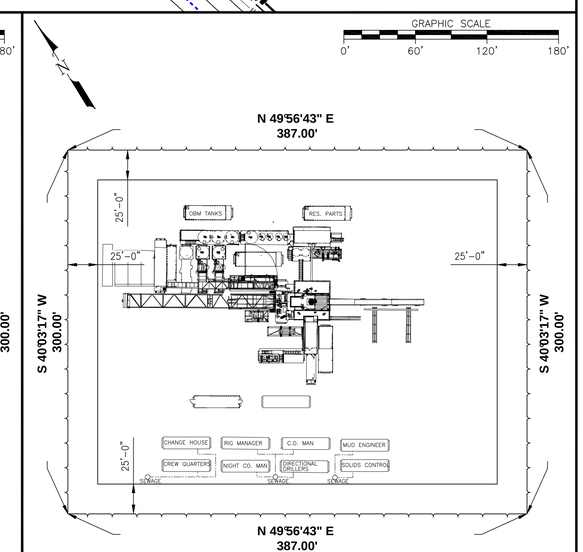

APACHE TEMP. DRILLING LAYOUT

SCALE: 1" = 60'

NOTES PURSUANT TO SITE PLAN:

1. **LEGAL DESCRIPTION :**
   25.99 ACRES IN THE ISAAC L JAQUES SURVEY ABSTRACT – NO. A –143

   PAD DESCRIPTION :
   PROPOSED WELL PAD LIMITS – 3.36 ACRES
   40' FT WIDE ACCESS LIMITS

   CURRENT OWNER & MINERAL LESSEE :
   CURRENT SURFACE OWNER:
   MARY F. BATEY C/O WILLIAM C. BATEY,
   221 LOOKOUT RD.
   HUTTO, TX 78364
   (956)–337–9394
   MINERAL LESSEE :
   APACHE CORPORATION
   2000 W. SAM HOUSTON PARKWAY SOUTH, SUITE 2000
   HOUSTON, TX 77042

   MAILING ADDRESS :
   APACHE CORPORATION
   2000 W. SAM HOUSTON PARKWAY SOUTH, SUITE 2000
   HOUSTON, TX 77042

   SITUS ADDRESS :
   4033 SILVER HILL ROAD
   BRYAN, TX 77807
   BRAZOS APPRAISAL #15284

2. **WELL OPERATED BY :**
   APACHE CORPORATION
   2000 W. SAM HOUSTON PARKWAY SOUTH, SUITE 2000
   HOUSTON, TX 77042
   PHONE 713–954–5500
   24 HOUR EMERGENCY PHONE (281) 412–3120
   CONTACT: SAM PITTMAN AND CLYDE KNOBLOCH

3. **THERE ARE NO RESIDENCES WITHIN 1000' FT OF WELL.**

4. **THERE ARE NO CHURCHES, HOSPITALS, REST HOMES, SCHOOLS, PRE-SCHOOLS, NURSERIES AND PLACES OF PUBLIC ASSEMBLY WITHIN 1000' FT OF WELL.**

5. **WELL INFORMATION :**
   TOTAL DEPTH : 12,000 'FT
   DEPTH OF HORIZONTAL PORTION OF WELL : 12,000 'FT
   WELL IS PRODUCING OUT OF THE EAGLE FORD FORMATION

6. **RIG TO BE USED :**
   TDS – 11HP 500 TON
   POWERED BY 2 X 400 HP AC VFD MOTORS MAST STANDS 136' FT HEIGHT
   USES 3 CAT 3512C DIESEL ENGINES @ 1476HP & 3 KATO 1205KW FOR MUD PUMP

PURSUANT TO ORDINANCE 1883 ADOPTED BY THE CITY OF BRYAN. APACHE CORPORATION IS IN COMPLIANCE WITH ALL ORDINANCES LISTED.

DRILLSITE & ACCESS ROAD ARE NOT WITHIN THE 100 YEAR FLOODPLAIN ACCORDING TO THE F.E.M.A. FLOOD LAYOUT PROVIDED.

FEMA FLOOD PLANE PROVIDED BY BENCHMARK ECOLOGICAL SERVICE, INC.

ADDITIONAL NOTES :
NAVD 88 GROUND ELEV. 294.1'
LAT 30 37'47.25" NAD 27
LONG –96 26' 11.17" NAD 27
X: 3225375.44 NAD 27
Y: 371739.00 NAD 27

ORIGINAL WELLSITE PERMITTED IN BRAZOS COUNTY, TX JANUARY 23, 2014

MAP LEGEND:

- CITY LIMITS
- PROPERTY LINE
- POWER LINES
- TEXAS PIPELINES
- PROPOSED ROUTE OF INGRESS, EGRESS & REGRESS
- EXISTING UNDERGROUND UTILITIES
- S.H. 47 RIGHT OF WAY
- EXISTING UNDERGROUND WATER LINES
- APACHE PROPOSED PIPELINE
- PROPOSED PAD FENCE
- POND
- TX WELLS

SURFACE LOCATION POSITION:

NORTHING (Y) = 102145660.09
EASTING (X) = 3521734.13
LAT. = 30°37' 50.43" (N)
LONG. = 96°26' 13.33" (W)

ISSUED FOR PERMITTING
02/14/2014

REF. DWG. NO.	REFERENCE TITLE
.	.
.	.
.	.
.	.
.	.

NO	REVISION	DATE	DRAWN	CHKD
.	.	.	.	.
.	.	.	.	.
.	.	.	.	.
.	.	.	.	.
.	.	.	.	.

NO	REVISION	DATE	DRAWN	CHKD
.	.	.	.	.
.	.	.	.	.
.	.	.	.	.
B	ISSUED FOR PERMIT	02/14/2014	KES	SS
A	ISSUED FOR REVIEW	02/05/2014	KES	SS

DRAWN	KES	DATE	02/04/2014
CHECKED	SS	DATE	.
APPROVED	.	DATE	.
SCALE	AS NOTED	SHEET	.
JOB NO.	00001		
CLIENT	APACHE CORPORATION		
CLIENT JOB NO.	.		

PERMIT

BATEY PORTERFIELD PAD
SITE PLAN
WELL #1H

BRAZOS COUNTY TEXAS

Apache
EXPLORING WHAT'S POSSIBLE

DRAWING NO.	REV.
00001-32001	B

File Path H:\Companies\SOR\Clients\Apache\00001 – Batey Porterfield Pad\Permits\00001–32001.dwg Saved by: KSHAMBLIN on: Feb. 14, 14 – 11:17 AM Plotted by: shamblin, kaleb on: Feb. 14, 14 – 11:19 AM